[redacted]
~~Census Shelf~~
B 12065

RECEIVED
APR 19 1971
ITUTE OF GOVERNMENT
ITY OF NORTH CAR

# NORTH CAROLINA POPULATION

## A STATISTICAL SUMMARY

FEBRUARY 1971

ROBERT W. SCOTT
GOVERNOR

STATE OF NORTH CAROLINA
**DEPARTMENT OF ADMINISTRATION**
W. L. TURNER
DIRECTOR

**STATE PLANNING DIVISION**
116 WEST JONES STREET
POST OFFICE BOX 1351
RALEIGH 27602
(919) 829-4131

RONALD F. SCOTT
STATE PLANNING OFFICER

May 20, 1971

MEMORANDUM

TO: Rebecca Ballentine

FROM: Therese H. Ramsey TR

RE: Publication - North Carolina Population, A Statistical Summary

We have just discovered this error. Would you please help us by making it available to recepients of this publication.

Thank you.

THR/vmh

Enclosure

# POPULATION TOTALS
# 1950 - 1960 - 1970

- NORTH CAROLINA
- MULTI-COUNTY PLANNING REGIONS
- COUNTIES
- TOWNSHIPS
- INCORPORATED PLACES
- UNINCORPORATED PLACES OF 1,000 OR MORE

# PERCENT CHANGE IN POPULATION TOTALS
# 1950-60 AND 1960-70

- NORTH CAROLINA
- MULTI-COUNTY PLANNING REGIONS
- COUNTIES

compiled by

DEPARTMENT OF ADMINISTRATION

STATE PLANNING DIVISION

CLEARINGHOUSE AND INFORMATION CENTER

116 WEST JONES STREET
RALEIGH N.C. 27603

FEBRUARY 1971

ROBERT W. SCOTT
GOVERNOR

STATE OF NORTH CAROLINA
**DEPARTMENT OF ADMINISTRATION**
W. L. TURNER
DIRECTOR

**STATE PLANNING DIVISION**
116 WEST JONES STREET
POST OFFICE BOX 1351
RALEIGH 27602
(919) 829-4131

RONALD F. SCOTT
STATE PLANNING OFFICER

May 20, 1971

MEMORANDUM

TO: Rebecca Ballentine

FROM: Therese H. Ramsey TR

RE: Publication - North Carolina Population, A Statistical Summary

We have just discovered this error. Would you please help us by making it available to recepients of this publication.

Thank you.

THR/vmh

Enclosure

# ERRATA

North Carolina Population, A Statistical Summary

Region H, Page H-2

*Town Total in Richmond County
Rockingham City

| Should Read: | 1960 | 1970 |
|---|---|---|
| | 5,512 | 5,852 |

# INTRODUCTION

This report presents final 1970 census statistics on the State and its counties by regions. In addition, figures are shown for each county subdivision, each incorporated place and each unincorporated place of 1,000 or more.

The Governor, by Executive Order Number 3, dated May 7, 1970, designated the seventeen Multi-County Planning Regions in the interest of more effective implementation of local, State, and Federal planning and development activities. Population totals for 1950, 1960, and 1970, and percent changes for each county and for each region are shown on the tabbed divider sheets.

The figures were taken from decennial reports for 1950, 1960 and 1970 censuses. The format is based on the 1970 Census. Wherever possible, figures were made comparable for 1950 and 1960 so trends could be realized. The changes made within counties are listed below along with their respective region.

* * * *

Region B - Madison County

About the mid-sixties Madison County's 16 townships were consolidated into 8 townships. Population trends based on the three decades were made possible with the exceptions of Townships 1 and 5. Ward 1 of Township 1 remained in Township 1 but Ward 2 of Township 1 was transferred to Township 5. No population figures were available for Wards 1 and 2 so the portion of Ward 2 annexed to Township 5 is not included. Township 1 includes Ward 1 and 2 in 1950 and 1960.

* * * *

Region D - Mitchell County

Grassy Creek Township was divided into Grassy Creek Township 1 and Grassy Creek Township 2 during the 1960's.

* * * *

Region F - Cabarrus County

Townships 1, 6, 7, 9 and 10 were renamed. Former township names are listed under each township to assist in identification of areas.

Digitized by the Internet Archive
in 2013

http://archive.org/details/northcarolinapop19nort

* * * *

Region G - Rockingham County

During the 1960's the towns of Leaksville, Spray and Draper were consolidated and named Eden. In order to establish trends for the town of Eden, town totals were summed for 1950 and 1960.

* * * *

Region H - Moore County

Little River Township was annexed from Hoke County between 1950 and 1960. For comparative purposes Little River Township was added to Moore County in 1950.

* * * *

Region J - Durham County

The 1950 figures were adjusted for annexation which occurred between 1950 and 1960.

* * * *

Region N - Hoke County

Little River Township was annexed to Moore County between 1950 and 1960. For comparative purposes Little River Township was deleted from Hoke County in 1950.

* * * *

Region P - Carteret County

Hunting Quarters Township was allocated to several other townships between 1950 and 1960. Exact distribution was not given so accurate trends could not be established.

# NORTH CAROLINA MULTI-COUNTY PLANNING REGIONS

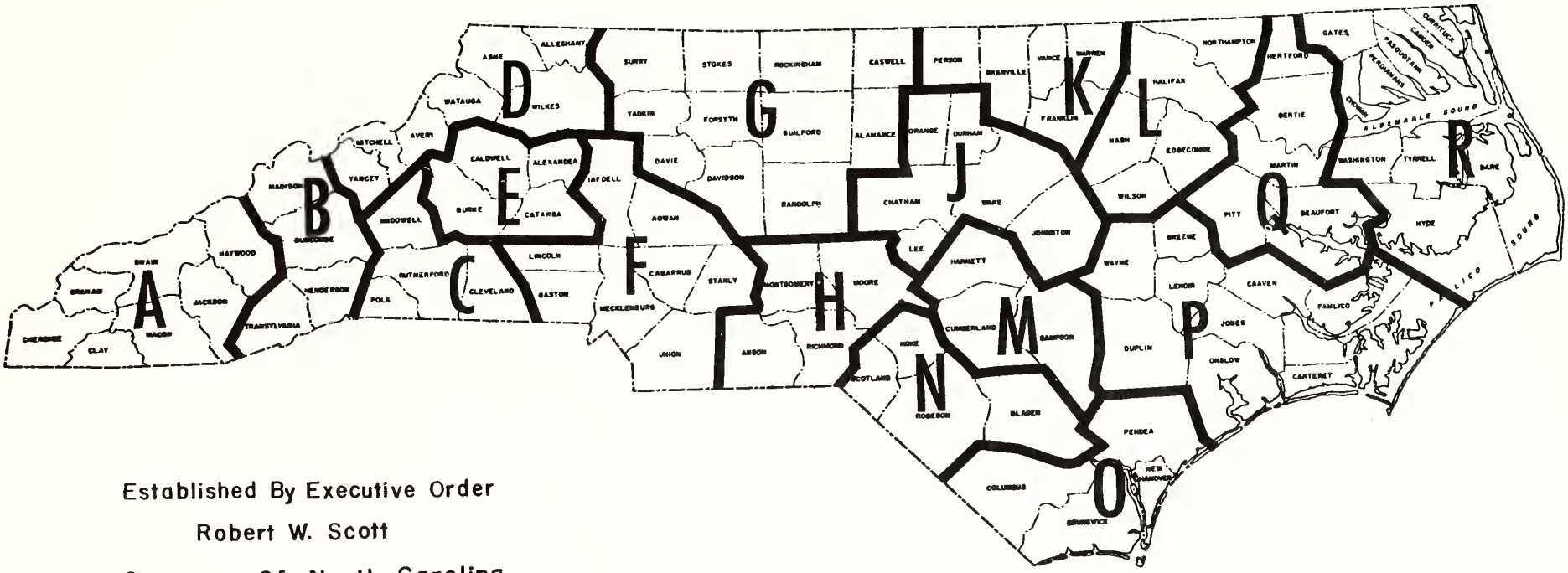


Established By Executive Order

Robert W. Scott

Governor Of North Carolina

May 7, 1970

POPULATION OF NORTH CAROLINA BY REGIONS 1950 - 1960 - 1970

| | 1950 | 1960 | Percent Change 1950-1960 | 1970 | Percent Change 1960-1970 |
|---|---|---|---|---|---|
| North Carolina | 4,061,929 | 4,556,155 | 12.2 | 5,082,059 | 11.5 |
| Region A | 114,173 | 109,106 | - 4.4 | 115,024 | 5.4 |
| Region B | 191,040 | 199,826 | 4.6 | 223,576 | 11.9 |
| Region C | 148,060 | 149,276 | 0.8 | 162,276 | 8.7 |
| Region D | 138,419 | 130,223 | - 5.9 | 139,364 | 7.0 |
| Region E | 165,218 | 191,069 | 15.6 | 227,402 | 19.0 |
| Region F | 610,007 | 727,022 | 19.2 | 870,150 | 19.7 |
| Region G | 711,812 | 862,204 | 21.1 | 981,393 | 13.8 |
| Region H | 117,586 | 119,305 | 1.5 | 121,692 | 2.0 |
| Region J | 387,344 | 440,329 | 13.7 | 540,599 | 22.8 |
| Region K | 143,135 | 139,913 | - 2.3 | 133,997 | - 4.2 |
| Region L | 252,868 | 258,711 | 2.3 | 246,842 | - 4.6 |
| Region M | 193,391 | 244,667 | 26.5 | 306,663 | 25.3 |
| Region N | 158,745 | 159,522 | 0.5 | 154,684 | - 3.1 |
| Region O | 151,554 | 159,501 | 5.2 | 172,305 | 8.0 |
| Region P | 304,244 | 387,620 | 27.4 | 410,123 | 5.8 |
| Region Q | 176,753 | 180,163 | 1.9 | 178,667 | - 0.8 |
| Region R | 97,580 | 97,698 | 0.1 | 97,302 | - 0.4 |

# REGION A

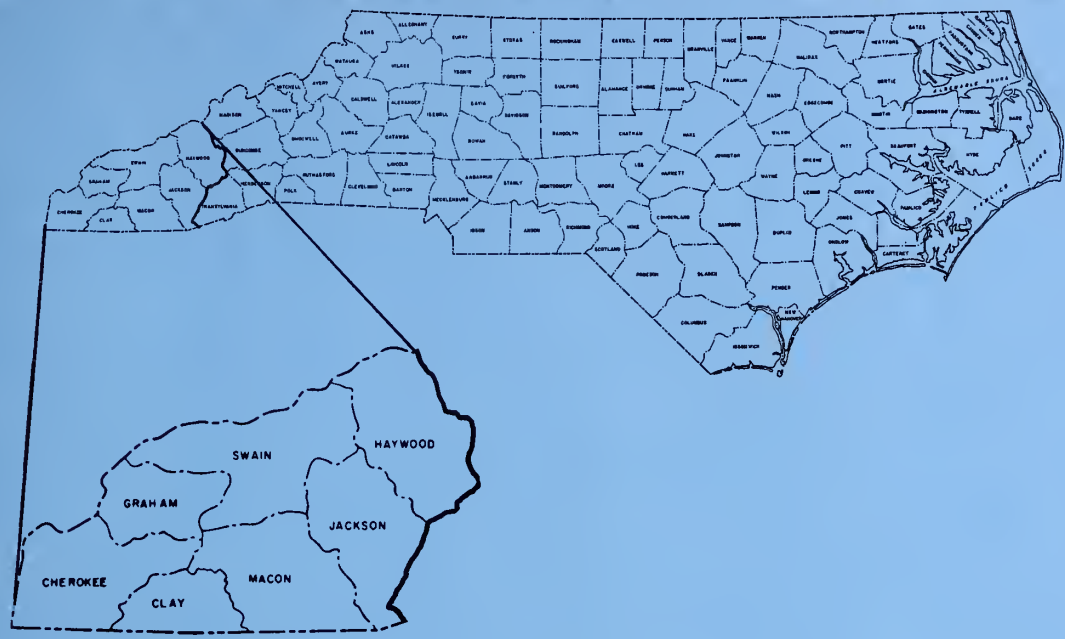


| Counties | 1950 | 1960 | Percent Change 1950-1960 | 1970 | Percent Change 1960-1970 |
|---|---|---|---|---|---|
| Cherokee | 18,294 | 16,335 | -10.7 | 16,330 | - 0.03 |
| Clay | 6,006 | 5,526 | - 8.0 | 5,180 | - 6.3 |
| Graham | 6,886 | 6,432 | - 6.6 | 6,562 | 2.0 |
| Haywood | 37,631 | 39,711 | 5.5 | 41,710 | 5.0 |
| Jackson | 19,261 | 17,780 | - 7.7 | 21,593 | 21.4 |
| Macon | 16,174 | 14,935 | - 7.7 | 15,788 | 5.7 |
| Swain | 9,921 | 8,387 | -15.5 | 7,861 | - 6.3 |
| Region A | 114,173 | 109,106 | - 4.4 | 115,024 | 5.4 |

Region A - Population of County Subdivisions

1950 - 1960 - 1970

| | 1950 | 1960 | 1970 |
|---|---|---|---|
| Cherokee County | 18,294 | 16,335 | 16,330 |
| Beaverdam Twp. | 1,145 | 798 | 555 |
| Hot House Twp. | 1,097 | 913 | 767 |
| Murphy Twp. | 7,353 | 6,626 | 6,723 |
| Murphy Town | 2,433 | 2,235 | 2,082 |
| Notla Twp. | 1,736 | 1,535 | 1,522 |
| Culberson Town | 150 | 106 | 83 |
| Shoal Creek Twp. | 2,036 | 1,596 | 1,371 |
| Valley Town Twp. | 4,927 | 4,867 | 5,392 |
| Andrews Town | 1,397 | 1,404 | 1,384 |
| Clay County | 6,006 | 5,526 | 5,180 |
| Brasstown Twp. | 962 | 923 | 851 |
| Hayesville Twp. | 2,240 | 2,138 | 2,049 |
| Hayesville Town | 356 | 428 | 428 |
| Hiwassee Twp. | 651 | 674 | 599 |
| Shooting Creek Twp. | 1,099 | 902 | 868 |
| Sweetwater Twp. | 428 | 387 | 429 |
| Tusquittee Twp. | 626 | 502 | 384 |
| Graham County | 6,886 | 6,432 | 6,562 |
| Cheoah Twp. | 4,875 | 4,621 | 5,047 |
| Robbinsville Town | 515 | 587 | 777 |
| Stecoah Twp. | 941 | 847 | 778 |
| Yellow Creek Twp. | 1,070 | 964 | 737 |
| Haywood County | 37,631 | 39,711 | 41,710 |
| Beaverdam Twp. | 11,609 | 11,969 | 11,468 |
| Canton Town | 4,906 | 5,068 | 5,158 |
| Phillipsville (U) | 1,271 | 1,311 | 1,239 |
| Cataloochee Twp. | 223 | 116 | 107 |
| Cecil Twp. | 641 | 426 | 418 |
| Clyde Twp. | 2,173 | 2,620 | 3,086 |
| Clyde Town | 598 | 680 | 900 |
| Crabtree Twp. | 1,017 | 851 | 794 |
| East Fork Twp. | 1,306 | 1,295 | 1,362 |
| Fines Creek Twp. | 1,197 | 905 | 692 |
| Iron Duff Twp. | 597 | 495 | 645 |
| Ivy Hill Twp. | 1,598 | 1,470 | 1,779 |
| Jonathans Creek Twp. | 1,126 | 928 | 803 |

| | 1950 | 1960 | 1970 |
|---|---|---|---|
| Haywood County (Con.) | | | |
| Pigeon Twp. | 2,792 | 3,150 | 3,460 |
| Waynesville Twp. | 12,990 | 15,220 | 16,955 |
| Hazelwood Town | 1,769 | 1,925 | 2,057 |
| Waynesville Town | 5,295 | 6,159 | 6,488 |
| White Oak Twp. | 362 | 266 | 141 |
| Jackson County | 19,261 | 17,780 | 21,593 |
| Barkers Creek Twp. | 881 | 629 | 730 |
| Canada Twp. | 790 | 600 | 449 |
| Caney Fork Twp. | 745 | 521 | 443 |
| Cashiers Twp. | 831 | 610 | 610 |
| Cashiers Town | 305 | 342 | 230 |
| Cullowhee Twp. | 2,140 | 2,500 | 4,885 |
| Dillsboro Twp. | 895 | 695 | 772 |
| Dillsboro Town | 198 | 140 | 215 |
| * Sylva Town (Part) | -- | -- | -- |
| Greens Creek Twp. | 629 | 538 | 525 |
| Hamburg Twp. | 1,356 | 867 | 828 |
| Mountain Twp. | 416 | 263 | 224 |
| Qualla Twp. | 2,499 | 2,560 | 3,102 |
| River Twp. | 742 | 656 | 618 |
| Savannah Twp. | 810 | 729 | 827 |
| Scott Creek Twp. | 1,289 | 1,441 | 1,484 |
| Sylva Twp. | 4,263 | 4,263 | 4,800 |
| * Sylva Town (Part) | 1,382 | 1,564 | 1,561 |
| Webster Twp. | 975 | 908 | 1,296 |
| Webster Town | 142 | 166 | 181 |
| *Town Total in Jackson County | | | |
| Sylva Town | 1,382 | 1,564 | 1,561 |
| Macon County | 16,174 | 14,935 | 15,788 |
| Burnington Twp. | 783 | 528 | 540 |
| Cartoogechaye Twp. | 994 | 973 | 934 |
| Cowee Twp. | 1,403 | 1,049 | 983 |
| Ellijay Twp. | 1,102 | 900 | 967 |
| Flats Twp. | 338 | 265 | 247 |
| Franklin Twp. | 5,738 | 6,026 | 7,166 |
| Franklin Town | 1,975 | 2,173 | 2,336 |
| Highlands Twp. | 1,556 | 1,418 | 1,450 |
| Highlands Town | 515 | 597 | 583 |
| Millshoal Twp. | 938 | 1,081 | 920 |
| Nantahala Twp. | 1,275 | 898 | 848 |
| Smiths Bridge Twp. | 1,413 | 1,283 | 1,273 |
| Sugar Fork Twp. | 634 | 514 | 460 |

| | 1950 | 1960 | 1970 |
|---|---|---|---|
| Swain County | 9,921 | 8,387 | 7,861 |
| Charleston Twp. | 8,329 | 7,041 | 6,861 |
| Bryson City Town | 1,499 | 1,084 | 1,290 |
| Forneys Creek Twp. | 13 | 5 | -- |
| Nantahala Twp. | 1,579 | 1,341 | 1,000 |

# REGION B

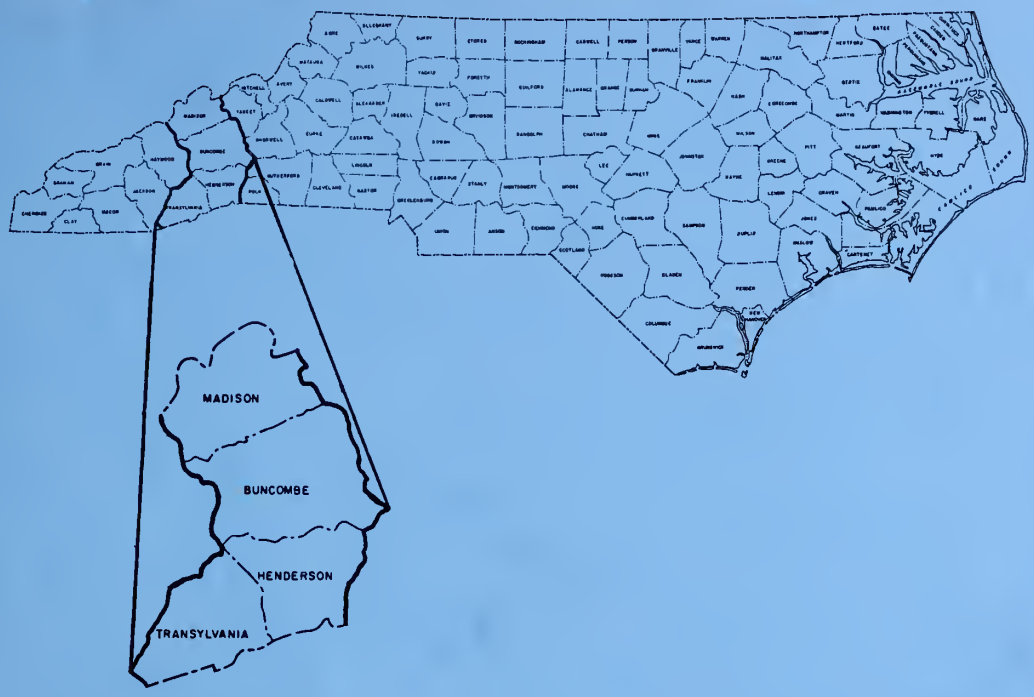


| Counties | 1950 | 1960 | Percent Change 1950-1960 | 1970 | Percent Change 1960-1970 |
|---|---|---|---|---|---|
| Buncombe | 124,403 | 130,074 | 4.6 | 145,056 | 11.5 |
| Henderson | 30,921 | 36,163 | 17.0 | 42,804 | 18.4 |
| Madison | 20,522 | 17,217 | -16.1 | 16,003 | - 7.1 |
| Transylvania | 15,194 | 16,372 | 7.8 | 19,713 | 20.4 |
| Region B | 191,040 | 199,826 | 4.6 | 223,576 | 11.9 |

Region B - Population of County Subdivisions

1950 - 1960 - 1970

| | 1950 | 1960 | 1970 |
|---|---|---|---|
| Buncombe County | 124,403 | 130,074 | 145,056 |
| Asheville Twp. | 73,078 | 73,975 | 74,174 |
| * Asheville City (Part) | 53,000 | 60,185 | 57,343 |
| * Biltmore Forest Town (Part) | 441 | 676 | 743 |
| Avery Creek Twp. | 1,199 | 1,342 | 2,717 |
| Black Mountain Twp. | 6,651 | 7,477 | 7,310 |
| Black Mountain Town | 1,174 | 1,313 | 3,204 |
| Broad River Twp. | 734 | 705 | 789 |
| Fairview Twp. | 2,785 | 2,831 | 3,348 |
| Flat Creek Twp. | 2,249 | 2,162 | 1,921 |
| Jupiter Town | 136 | 174 | 208 |
| French Broad Twp. | 1,686 | 1,710 | 1,727 |
| Ivy Twp. | 3,015 | 2,568 | 2,705 |
| Leicester Twp. | 5,377 | 5,629 | 7,581 |
| * Asheville City (Part) | -- | 1 | 229 |
| Limestone Twp. | 3,242 | 5,029 | 8,947 |
| * Biltmore Forest Town (Part) | 216 | 328 | 555 |
| Royal Pines (U) | -- | -- | 2,041 |
| Skyland (U) | -- | -- | 2,177 |
| Lower Hominy Twp. | 5,271 | 6,264 | 8,302 |
| * Asheville City (Part) | -- | 3 | 109 |
| Reems Creek Twp. | 4,339 | 4,376 | 6,182 |
| Weaverville Town | 1,111 | 1,041 | 1,280 |
| Sandy Mush Twp. | 993 | 726 | 665 |
| Swannanoa Twp. | 7,554 | 8,611 | 10,547 |
| Swannanoa (U) | -- | 2,189 | 1,966 |
| Upper Hominy Twp. | 6,230 | 6,669 | 8,141 |
| *Town Totals in Buncombe County | | | |
| Asheville City | 53,000 | 60,189 | 57,681 |
| Biltmore Forest Town | 657 | 1,004 | 1,298 |
| Henderson County | 30,921 | 36,163 | 42,804 |
| Blue Ridge Twp. | 2,794 | 3,195 | 3,398 |
| Clear Creek Twp. | 1,192 | 1,336 | 1,726 |
| Crab Creek Twp. | 1,007 | 940 | 1,096 |
| Edneyville Twp. | 1,825 | 1,690 | 1,811 |
| Green River Twp. | 2,046 | 2,088 | 1,877 |
| Hendersonville Twp. | 16,664 | 20,894 | 25,018 |
| Balfour-Druid Hills (U) | 1,788 | 2,313 | 2,014 |
| Barker Heights (U) | 1,569 | 2,184 | 2,933 |
| East Flat Rock (U) | -- | -- | 2,627 |
| Hendersonville City | 6,103 | 5,911 | 6,443 |
| Hendersonville West (U) | -- | -- | 1,558 |
| Laurel Park Town | 302 | 421 | 581 |

| | 1950 | 1960 | 1970 |
|---|---|---|---|
| Henderson County (Con.) | | | |
| Hoopers Creek Twp. | 2,741 | 3,050 | 3,815 |
| Mills River Twp. | 2,652 | 2,970 | 4,063 |
| Madison County | 20,522 | 17,217 | 16,003 |
| Twp. 1 Marshall (Twp. 1, Ward 1, Twp 6, 7) | 5,420 | 4,197 | 3,471 |
| Marshall Town | 983 | 926 | 982 |
| Twp. 2 Laurel (Twp. 2, 10) | 2,476 | 2,386 | 1,868 |
| Twp. 3 Mars Hill (Twp. 3, 14, 15) | 4,489 | 4,635 | 4,166 |
| Mars Hill Town | 1,404 | 1,574 | 1,623 |
| Twp. 4 Beech Glenn (Twp. 4, 5) | 2,193 | 1,353 | 1,765 |
| Twp. 5 Walnut (Twp. 1, Ward 2, Twp. 12) | 617 | 454 | 1,375 |
| Twp. 6 Hot Springs (Twp. 9) | 1,864 | 1,787 | 1,320 |
| Hot Springs Town | 721 | 723 | 653 |
| Twp. 7 Ebbs Chapel (Twp. 11, 16) | 1,540 | 1,146 | 1,053 |
| Twp. 8 Spring Creek (Twp. 8, 13) | 1,923 | 1,259 | 985 |
| Transylvania County | 15,194 | 16,372 | 19,713 |
| Boyd Twp. | 1,235 | 1,565 | 2,161 |
| Brevard Twp. | 7,410 | 8,779 | 9,929 |
| Brevard Town | 3,908 | 4,857 | 5,243 |
| Catheys Creek Twp. | 2,065 | 2,055 | 2,651 |
| * Rosman Town (Part) | 436 | 338 | 331 |
| Dunns Rock Twp. | 631 | 689 | 1,022 |
| Eastatoe Twp. | 1,482 | 1,072 | 1,352 |
| * Rosman Town (Part) | 99 | 81 | 76 |
| Gloucester Twp. | 623 | 477 | 579 |
| Hogback Twp. | 970 | 936 | 989 |
| Little River Twp. | 778 | 799 | 1,030 |
| *Town Total in Transylvania County | | | |
| Rosman Town | 535 | 419 | 407 |

# REGION C

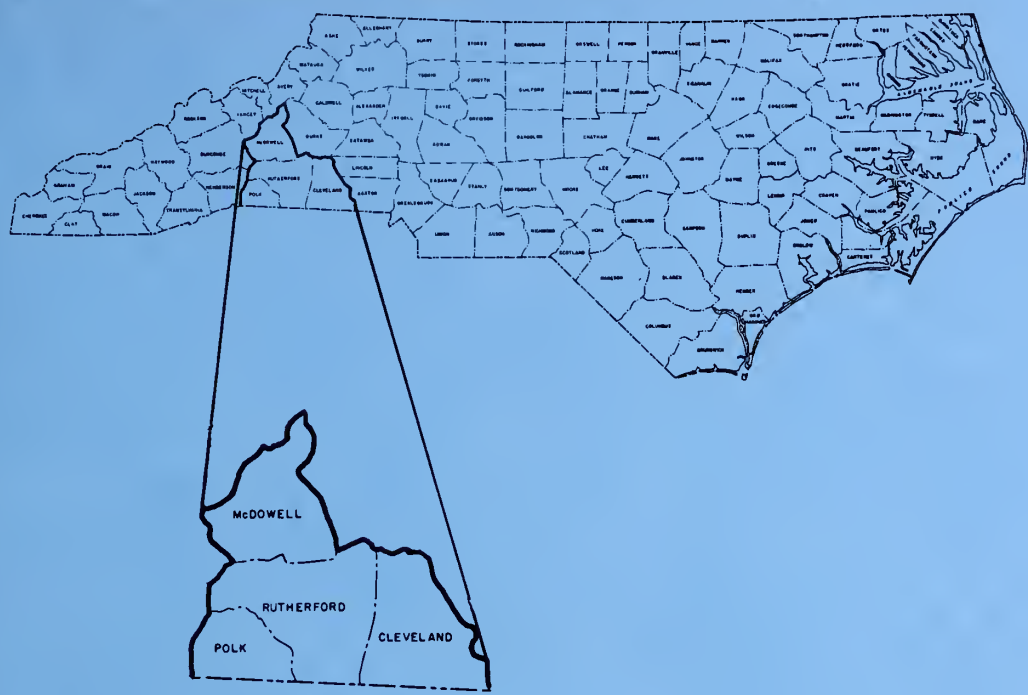


| Counties | 1950 | 1960 | Percent Change 1950-1960 | 1970 | Percent Change 1960-1970 |
|---|---|---|---|---|---|
| Cleveland | 64,357 | 66,048 | 2.6 | 72,556 | 9.9 |
| McDowell | 25,720 | 26,742 | 4.0 | 30,648 | 14.6 |
| Polk | 11,627 | 11,395 | -2.0 | 11,735 | 3.0 |
| Rutherford | 46,356 | 45,091 | -2.7 | 47,337 | 5.0 |
| Region C | 148,060 | 149,276 | 0.8 | 162,276 | 8.7 |

Region C - Population of County Subdivisions

1950 - 1960 - 1970

| | 1950 | 1960 | 1970 |
|---|---|---|---|
| Cleveland County | 64,357 | 66,048 | 72,556 |
| Twp. 1 River | 1,022 | 775 | 617 |
| Twp. 2 Boiling Springs | 3,876 | 3,822 | 5,193 |
| Boiling Springs Town | 1,145 | 1,311 | 2,284 |
| Twp. 3 Rippys | 3,427 | 3,415 | 4,172 |
| Twp. 4 Kings Mountain | 13,467 | 14,724 | 14,897 |
| Grover Town | 535 | 538 | 555 |
| Kings Mountain City (Part) | 7,206 | 8,008 | 8,323 |
| Twp. 5 Warlick | 3,209 | 3,004 | 3,547 |
| Waco Town | 310 | 256 | 245 |
| Twp. 6 Shelby | 23,431 | 26,024 | 29,384 |
| Shelby City | 15,508 | 17,698 | 16,328 |
| Twp. 7 Sandy Run | 3,455 | 3,090 | 3,995 |
| Lattimore Town | 286 | 257 | 257 |
| Twp. 8 Polkville | 3,594 | 2,533 | 2,731 |
| Twp. 9 Double Shoals | 5,331 | 6,071 | 4,747 |
| Lawndale Town | 964 | 723 | 544 |
| Twp. 10 Knob Creek | 1,834 | 1,428 | 1,836 |
| Twp. 11 | 1,711 | 1,162 | 1,437 |
| McDowell County | 25,720 | 26,742 | 30,648 |
| Brackett Twp. | 200 | 166 | 135 |
| Crooked Creek Twp. | 1,238 | 1,621 | 1,766 |
| Dysartsville Twp. | 832 | 920 | 993 |
| Glenwood Twp. | 928 | 942 | 1,059 |
| Higgins Twp. | 767 | 1,236 | 1,522 |
| Marion Twp. | 14,031 | 13,287 | 14,624 |
| East Marion-Clinchfield (U) | 3,939 | 2,442 | 3,015 |
| Marion Town | 2,740 | 3,345 | 3,335 |
| West Marion (U) | 1,233 | 2,335 | 3,034 |
| Montford Cove Twp. | 954 | 1,543 | 1,930 |
| Nebo Twp. | 1,638 | 1,897 | 2,978 |
| North Cove Twp. | 1,550 | 1,174 | 1,242 |
| Old Fort Twp. | 3,582 | 3,956 | 4,399 |
| Old Fort Town | 771 | 787 | 676 |
| Polk County | 11,627 | 11,395 | 11,735 |
| Columbus Twp. | 2,171 | 2,712 | 2,666 |
| Columbus Town | 486 | 725 | 731 |
| Cooper Gap Twp. | 1,039 | 909 | 983 |
| Greens Creek Twp. | 2,337 | 1,924 | 1,837 |
| Saluda Twp. | 1,083 | 985 | 1,092 |

| | 1950 | 1960 | 1970 |
|---|---|---|---|
| Polk County (Con.) | | | |
| Saluda City | 547 | 570 | 546 |
| Tryon Twp. | 3,677 | 3,545 | 3,850 |
| Tryon Town | 1,985 | 2,223 | 1,951 |
| White Oak Twp. | 1,320 | 1,320 | 1,307 |
| Rutherford County | 46,356 | 45,091 | 47,337 |
| Camp Creek Twp. | 1,329 | 1,199 | 1,084 |
| Chimney Rock Twp. | 1,182 | 1,079 | 1,094 |
| Lake Lure Town | 174 | 233 | 456 |
| Colfax Twp. | 4,489 | 4,246 | 5,068 |
| Ellenboro Town | 537 | 492 | 465 |
| Cool Spring Twp. | 9,593 | 11,201 | 13,093 |
| Alexander Mills Town | 885 | 947 | 988 |
| Bostic Town | 227 | 274 | 289 |
| Forest City Town | 4,971 | 6,556 | 7,179 |
| Duncans Creek Twp. | 786 | 548 | 433 |
| Gilkey Twp. | 1,142 | 896 | 746 |
| Golden Valley Twp. | 705 | 661 | 680 |
| Green Hill Twp. | 1,669 | 1,478 | 1,434 |
| High Shoals Twp. | 8,248 | 7,172 | 6,351 |
| Henrietta-Avondale (U) | -- | -- | 1,307 |
| Logan Store Twp. | 2,697 | 2,194 | 2,615 |
| Morgan Twp. | 776 | 765 | 820 |
| Rutherfordton Twp. | 10,196 | 10,773 | 10,593 |
| Rutherfordton Town | 3,146 | 3,392 | 3,245 |
| Ruth Town | 324 | 529 | 360 |
| Spindale Town | 3,891 | 4,082 | 3,848 |
| Sulphur Springs Twp. | 2,611 | 2,095 | 2,465 |
| Union Twp. | 933 | 784 | 861 |

# REGION D

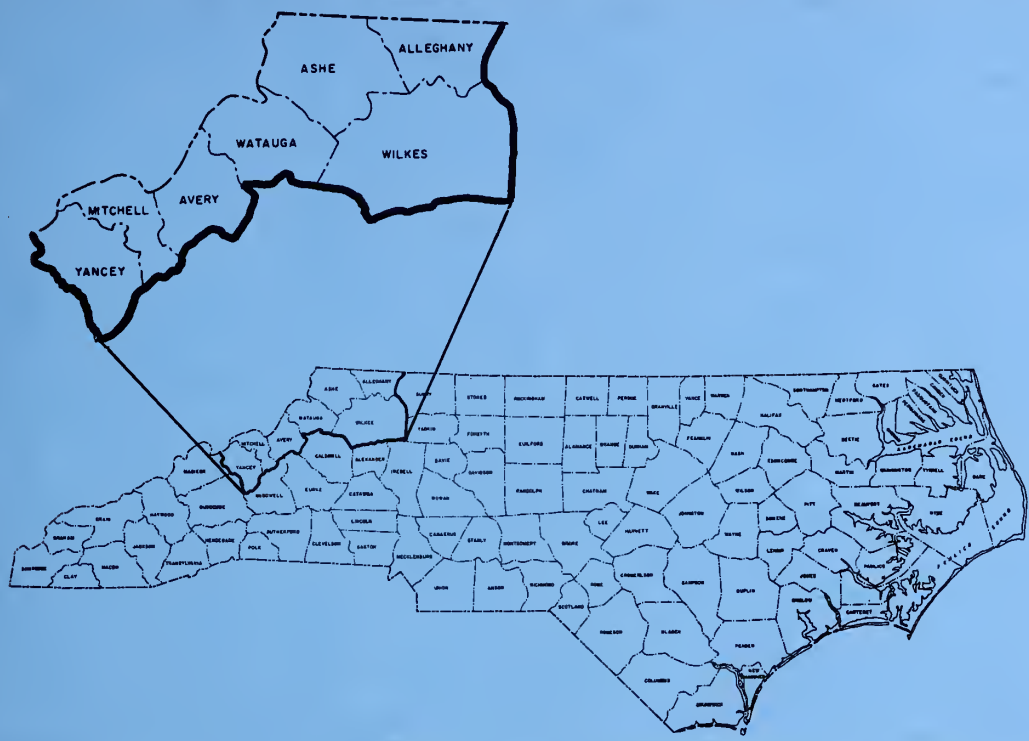


| Counties | 1950 | 1960 | Percent Change 1950-1960 | 1970 | Percent Change 1960-1970 |
|---|---|---|---|---|---|
| Alleghany | 8,155 | 7,734 | - 5.2 | 8,134 | 5.2 |
| Ashe | 21,878 | 19,768 | - 9.6 | 19,571 | - 1.0 |
| Avery | 13,352 | 12,009 | -10.1 | 12,655 | 5.4 |
| Mitchell | 15,143 | 13,906 | - 8.2 | 13,447 | - 3.3 |
| Watauga | 18,342 | 17,529 | - 4.4 | 23,404 | 33.5 |
| Wilkes | 45,243 | 45,269 | 0.06 | 49,524 | 9.4 |
| Yancey | 16,306 | 14,008 | 14.1 | 12,629 | - 9.8 |
| Region D | 138,419 | 130,223 | - 5.9 | 139,364 | 7.0 |

Region D - Population of County Subdivisions

1950 - 1960 - 1970

| | 1950 | 1960 | 1970 |
|---|---|---|---|
| Alleghany County | 8,155 | 7,734 | 8,134 |
| Cherry Lane Twp. | 1,030 | 848 | 1,004 |
| Cranberry Twp. | 456 | 460 | 441 |
| Gap Civil Twp. | 2,842 | 2,475 | 2,862 |
| Sparta Town | 820 | 1,047 | 1,304 |
| Glade Creek Twp. | 1,382 | 1,870 | 1,940 |
| Piney Creek Twp. | 853 | 658 | 642 |
| Prathers Creek Twp. | 984 | 867 | 707 |
| Whitehead Twp. | 608 | 556 | 538 |
| Ashe County | 21,878 | 19,768 | 19,571 |
| Chestnut Hill Twp. | 751 | 583 | 522 |
| Clifton Twp. | 1,849 | 1,619 | 1,742 |
| * Lansing Town (Part) | -- | -- | 77 |
| Warrensville Town | 120 | 116 | 224 |
| Creston Twp. | 880 | 596 | 732 |
| Elk Twp. | 705 | 555 | 476 |
| * Todd Town (Part) | 52 | 32 | 56 |
| Grassy Creek Twp. | 704 | 524 | 468 |
| Helton Twp. | 929 | 868 | 713 |
| Horse Creek Twp. | 1,048 | 745 | 718 |
| * Lansing Town (Part) | -- | -- | -- |
| Hurricane Twp. | 649 | 722 | 554 |
| Jefferson Twp. | 2,233 | 2,660 | 2,829 |
| Jefferson Town | 359 | 814 | 943 |
| Laurel Twp. | 550 | 505 | 491 |
| North Fork Twp. | 1,294 | 879 | 808 |
| Obids Twp. | 907 | 798 | 870 |
| Oldfields Twp. | 1,131 | 922 | 1,090 |
| Peak Creek Twp. | 1,248 | 1,024 | 985 |
| Pine Swamp Twp. | 1,240 | 1,039 | 1,098 |
| Piney Creek Twp. | 1,270 | 1,034 | 925 |
| * Lansing Town (Part) | -- | 278 | 206 |
| Pond Mountain Twp. | 528 | 379 | 315 |
| Walnut Hill Twp. | 1,124 | 1,006 | 1,036 |
| West Jefferson Twp. | 2,838 | 3,310 | 3,199 |
| West Jefferson Town | 871 | 1,000 | 889 |
| *Town Totals in Ashe County | | | |
| Lansing Town | -- | 278 | 283 |
| Todd Town | 52 | 32 | 56 |

| | 1950 | 1960 | 1970 |
|---|---|---|---|
| Avery County | 13,352 | 12,009 | 12,655 |
| Altamont Twp. | 1,002 | 1,120 | 1,261 |
| Crossnore Town | 240 | 277 | 264 |
| Banner Elk Twp. | 1,341 | 1,498 | 1,788 |
| Banner Elk Town | 462 | 564 | 754 |
| Beech Mountain Twp. | 999 | 756 | 667 |
| Cranberry Twp. | 2,583 | 2,186 | 2,179 |
| Elk Park Town | 545 | 460 | 503 |
| Linville Twp. | 3,519 | 3,525 | 3,694 |
| Newland Town | 425 | 564 | 524 |
| Roaring Creek Twp. | 1,286 | 899 | 935 |
| Toe River Twp. | 2,217 | 1,824 | 1,822 |
| Wilsons Creek Twp. | 405 | 201 | 309 |
| Mitchell County | 15,143 | 13,906 | 13,447 |
| Bakersville Twp. | 1,787 | 1,615 | 1,603 |
| Bakersville Town | 428 | 393 | 409 |
| Bradshaw Twp. | 909 | 689 | 615 |
| Cane Creek Twp. | 886 | 866 | 759 |
| Fork Mountain Twp. | 645 | 619 | 492 |
| Grassy Creek No. 1 Twp. | 5,887 | Twp. 1 | 3,066 |
| * Spruce Pine Town (Part) | 2,280 | 2,504 } 6,052 | 1,397 |
| Grassy Creek No. 2 Twp. | -- | Twp. 2 | 3,331 |
| * Spruce Pine Town (Part) | -- | -- | 936 |
| Harrell Twp. | 1,424 | 1,185 | 1,094 |
| Little Rock Creek Twp. | 416 | 249 | 248 |
| Poplar Twp. | 619 | 360 | 311 |
| Red Hill Twp. | 775 | 693 | 526 |
| Snow Creek Twp. | 1,795 | 1,578 | 1,402 |
| *Town Total in Mitchell County | | | |
| Spruce Pine Town | 2,280 | 2,504 | 2,333 |
| Watauga County | 18,342 | 17,529 | 23,404 |
| Bald Mountain Twp. | 380 | 361 | 363 |
| * Todd Town (Part) | 37 | 20 | 42 |
| Beaverdam Twp. | 1,279 | 944 | 847 |
| Blowing Rock Twp. | 1,042 | 982 | 1,321 |
| * Blowing Rock Town (Part) | 647 | 703 | 777 |
| Blue Ridge Twp. | 665 | 644 | 898 |
| Boone Twp. | 2,973 | 3,686 | 8,754 |
| Boone Town | 2,973 | 3,686 | 8,754 |
| Brushy Fork Twp. | 1,272 | 1,642 | 2,345 |
| Cove Creek Twp. | 1,921 | 1,626 | 1,780 |
| Elk Twp. | 428 | 366 | 274 |
| Laurel Creek Twp. | 1,212 | 1,036 | 1,096 |
| Meat Camp Twp. | 1,468 | 1,257 | 1,275 |

| | 1950 | 1960 | 1970 |
|---|---|---|---|
| Watauga County (Con.) | | | |
| New River Twp. | 1,718 | 1,952 | 1,499 |
| North Fork Twp. | 350 | 261 | 231 |
| Shawneehaw Twp. | 655 | 450 | 390 |
| Stony Fork Twp. | 1,388 | 1,199 | 1,192 |
| Watauga Twp. | 1,591 | 1,123 | 1,139 |
| *Town Totals in Watauga County | | | |
| Todd Town | 37 | 20 | 42 |
| Blowing Rock Town | 647 | 703 | 777 |
| Wilkes County | 45,243 | 45,269 | 49,524 |
| Antioch Twp. | 845 | 668 | 809 |
| Beaver Creek Twp. | 482 | 576 | 435 |
| Boomer Twp. | 1,302 | 1,234 | 1,402 |
| Brushy Mountain Twp. | 529 | 393 | 446 |
| Edwards Twp. | 5,746 | 5,307 | 5,786 |
| * Elkin Town (Part) | -- | -- | -- |
| Ronda Town | 545 | 510 | 465 |
| Elk Twp. | 1,234 | 1,071 | 1,044 |
| Jobs Cabin Twp. | 722 | 434 | 409 |
| Lewis Fork Twp. | 1,076 | 1,036 | 1,162 |
| Lovelace Twp. | 695 | 519 | 599 |
| Moravian Falls Twp. | 1,610 | 1,636 | 2,004 |
| Mulberry Twp. | 3,204 | 3,533 | 4,698 |
| New Castle Twp. | 1,444 | 1,142 | 1,233 |
| North Wilkesboro Twp. | 7,750 | 7,707 | 6,650 |
| * North Wilkesboro Town (Part) | 4,379 | 3,892 | 3,100 |
| Reddies River Twp. | 3,849 | 4,715 | 6,094 |
| Rock Creek Twp. | 2,856 | 3,094 | 3,867 |
| Somers Twp. | 998 | 972 | 846 |
| Stanton Twp. | 569 | 477 | 390 |
| Trap Hill Twp. | 2,574 | 2,499 | 2,762 |
| Union Twp. | 1,747 | 1,427 | 1,152 |
| Walnut Grove Twp. | 1,264 | 1,131 | 875 |
| Wilkesboro Twp. | 4,747 | 5,698 | 6,861 |
| North Wilkesboro Town (Part) | -- | 305 | 257 |
| Wilkesboro Town | 1,370 | 1,568 | 1,974 |
| *Town Totals in Wilkes County | | | |
| Elkin Town | -- | -- | -- |
| North Wilkesboro Town | 4,379 | 4,197 | 3,357 |
| Yancey County | 16,306 | 14,008 | 12,629 |
| Brush Creek Twp. | 636 | 604 | 422 |
| Burnsville Twp. | 3,403 | 3,026 | 3,065 |
| Burnsville Town | 1,341 | 1,388 | 1,348 |

| | 1950 | 1960 | 1970 |
|---|---|---|---|
| Yancey County (Con.) | | | |
| Cane River Twp. | 1,730 | 1,407 | 1,426 |
| Crabtree Twp. | 2,956 | 2,585 | 2,404 |
| Egypt Twp. | 1,387 | 1,213 | 999 |
| Green Mountain Twp. | 798 | 731 | 599 |
| Jacks Creek Twp. | 1,122 | 951 | 692 |
| Pensacola Twp. | 641 | 579 | 638 |
| Price Creek Twp. | 1,269 | 983 | 768 |
| Ramseytown Twp. | 824 | 541 | 326 |
| South Toe Twp. | 1,540 | 1,388 | 1,290 |

# REGION E

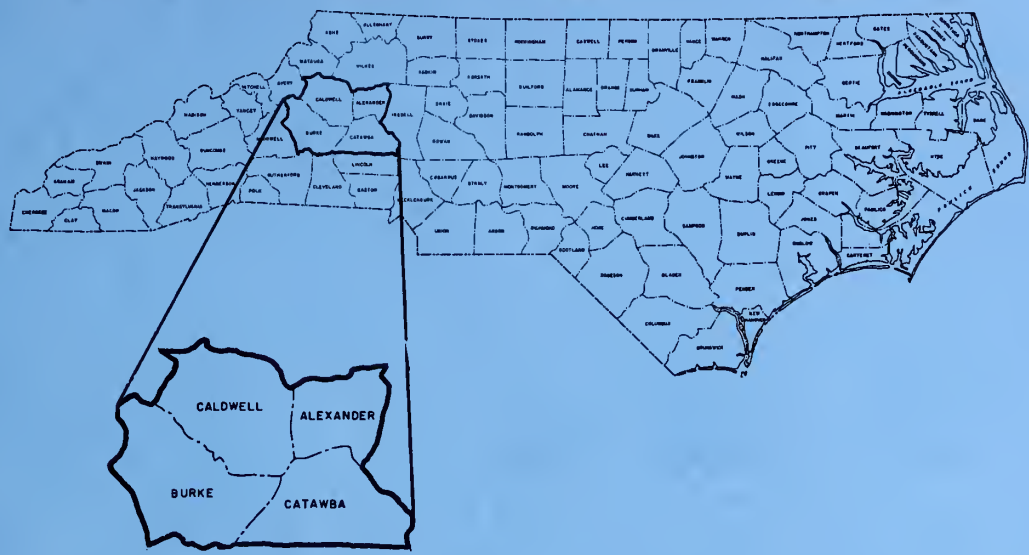


| Counties | 1950 | 1960 | Percent Change 1950-1960 | 1970 | Percent Change 1960-1970 |
|---|---|---|---|---|---|
| Alexander | 14,554 | 15,625 | 7.4 | 19,466 | 24.6 |
| Burke | 45,518 | 52,701 | 15.8 | 60,364 | 14.5 |
| Caldwell | 43,352 | 49,552 | 14.3 | 56,699 | 14.4 |
| Catawba | 61,794 | 73,191 | 18.4 | 90,873 | 24.2 |
| Region E | 165,218 | 191,069 | 15.6 | 227,402 | 19.0 |

Region E - Population of County Subdivisions

1950 - 1960 - 1970

| | 1950 | 1960 | 1970 |
|---|---|---|---|
| Alexander County | 14,554 | 15,625 | 19,466 |
| Ellendale Twp. | 1,482 | 1,892 | 2,173 |
| Gwaltneys Twp. | 1,421 | 1,257 | 1,382 |
| Little River Twp. | 767 | 500 | 537 |
| Millers Twp. | 713 | 638 | 809 |
| Sharpes Twp. | 2,640 | 2,764 | 3,092 |
| Stony Point (U) | 1,020 | 1,015 | 1,001 |
| Sugar Loaf Twp. | 897 | 858 | 796 |
| Taylorsville Twp. | 4,813 | 5,810 | 7,063 |
| Taylorsville Town | 1,310 | 1,470 | 1,231 |
| Wittenberg Twp. | 1,821 | 1,906 | 3,614 |
| Burke County | 45,518 | 52,701 | 60,364 |
| Drexel Twp. | 2,414 | 2,594 | 4,563 |
| Drexel Town | 988 | 1,146 | 1,431 |
| * Valdese Town (Part) | -- | -- | -- |
| Icard Twp. | 7,080 | 8,692 | 11,040 |
| Hickory City (Part) | -- | -- | 110 |
| Hildebran Town | 529 | 518 | 481 |
| * Longview Town (Part) | -- | -- | 269 |
| * Rhodhiss Town (Part) | 336 | 328 | 312 |
| Jonas Ridge Twp. | 572 | 457 | 488 |
| Linville Twp. | 1,220 | 1,282 | 1,078 |
| Lovelady Twp. | 6,414 | 7,010 | 6,630 |
| * Valdese Town (Part) | 2,730 | 2,941 | 3,182 |
| Lower Creek Twp. | 1,004 | 1,168 | 1,389 |
| Lower Fork Twp. | 1,280 | 1,417 | 1,722 |
| Morganton Twp. | 18,088 | 21,274 | 22,389 |
| Morganton Town | 8,311 | 9,186 | 13,625 |
| Quaker Meadow Twp. | 2,045 | 2,277 | 3,500 |
| Silver Creek Twp. | 3,844 | 4,394 | 5,555 |
| Glen Alpine Town | 695 | 734 | 797 |
| Smoky Creek Twp. | 284 | 279 | 442 |
| Upper Creek Twp. | 609 | 508 | 753 |
| Upper Fork Twp. | 664 | 1,349 | 815 |
| *Town Totals in Burke County | | | |
| Valdese Town | 2,730 | 2,941 | 3,182 |
| Longview Town | -- | 269 | -- |
| Rhodhiss Town | 336 | 328 | 312 |

| | 1950 | 1960 | 1970 |
|---|---|---|---|
| Caldwell County | 43,352 | 49,552 | 56,699 |
| Globe Twp. | 492 | 305 | 292 |
| * Blowing Rock Town (Part) | 6 | 5 | 7 |
| Hudson Twp. | 3,363 | 5,240 | 8,041 |
| Hudson Town | 922 | 1,536 | 2,820 |
| * Lenoir Town (Part) | -- | -- | 190 |
| Johns River Twp. | 956 | 932 | 1,047 |
| Kings Creek Twp. | 1,377 | 1,360 | 1,055 |
| Lenoir Twp. | 14,255 | 15,609 | 16,979 |
| * Lenoir Town (Part) | 5,092 | 6,114 | 7,243 |
| Little River Twp. | 2,060 | 1,994 | 2,337 |
| Lovelady Twp. | 6,756 | 7,477 | 8,536 |
| Granite Falls Town | 2,286 | 2,644 | 2,388 |
| * Rhodhiss Town (Part) | 587 | 509 | 472 |
| Lower Creek Twp. | 8,437 | 10,007 | 10,619 |
| * Lenoir Town (Part) | 2,796 | 4,143 | 7,272 |
| Mulberry Twp. | 753 | 1,062 | 730 |
| North Catawba Twp. | 1,781 | 2,405 | 3,760 |
| Patterson Twp. | 1,965 | 2,108 | 2,202 |
| * Blowing Rock Town (Part) | 8 | 3 | 17 |
| Patterson Town | 195 | 265 | 344 |
| Wilson Creek Twp. | 97 | 45 | 60 |
| Mortimer Town | 13 | 3 | 27 |
| Yadkin Valley Twp. | 1,060 | 1,008 | 1,041 |
| *Town Totals in Caldwell County | | | |
| Blowing Rock Town | 14 | 8 | 24 |
| Lenoir Town | 7,888 | 10,257 | 14,605 |
| Rhodhiss Town | 587 | 509 | 472 |
| Catawba County | 61,794 | 73,191 | 90,873 |
| Bandy Twp. | 2,177 | 2,264 | 2,884 |
| Caldwell Twp. | 2,768 | 2,914 | 3,625 |
| * Maiden Town (Part) | -- | -- | 219 |
| Catawba Twp. | 3,250 | 3,486 | 4,143 |
| Catawba Town | 506 | 504 | 565 |
| Clines Twp. | 5,068 | 6,090 | 8,415 |
| Claremont Town | 669 | 728 | 788 |
| * Conover Town (Part) | -- | 187 | 283 |
| Hickory Twp. | 30,581 | 37,777 | 44,995 |
| Brookford Town | 768 | 596 | 590 |
| * Hickory City (Part) | 14,755 | 19,328 | 20,459 |
| Hickory East (U) | -- | 3,274 | 4,181 |
| Hickory North (U) | -- | 1,541 | 2,325 |
| * Longview Town (Part) | 2,291 | 2,997 | 3,091 |
| Jacobs Fork Twp. | 1,918 | 2,053 | 2,231 |
| Mountain Creek Twp. | 1,594 | 1,809 | 2,430 |
| Newton Twp. | 14,438 | 16,798 | 22,150 |

| | 1950 | 1960 | 1970 |
|---|---|---|---|
| Catawba County (Con.) | | | |
| * Conover Town (Part) | 1,164 | 2,094 | 3,072 |
| * Maiden Town (Part) | 1,952 | 2,039 | 2,197 |
| Newton Town | 6,039 | 6,658 | 7,857 |
| *Town Totals in Catawba County | | | |
| Maiden Town | 1,952 | 2,039 | 2,416 |
| Conover Town | 1,164 | 2,281 | 3,355 |
| Hickory City | 14,755 | 19,328 | 20,459 |
| Longview Town | 2,291 | 2,997 | 3,091 |

# REGION F

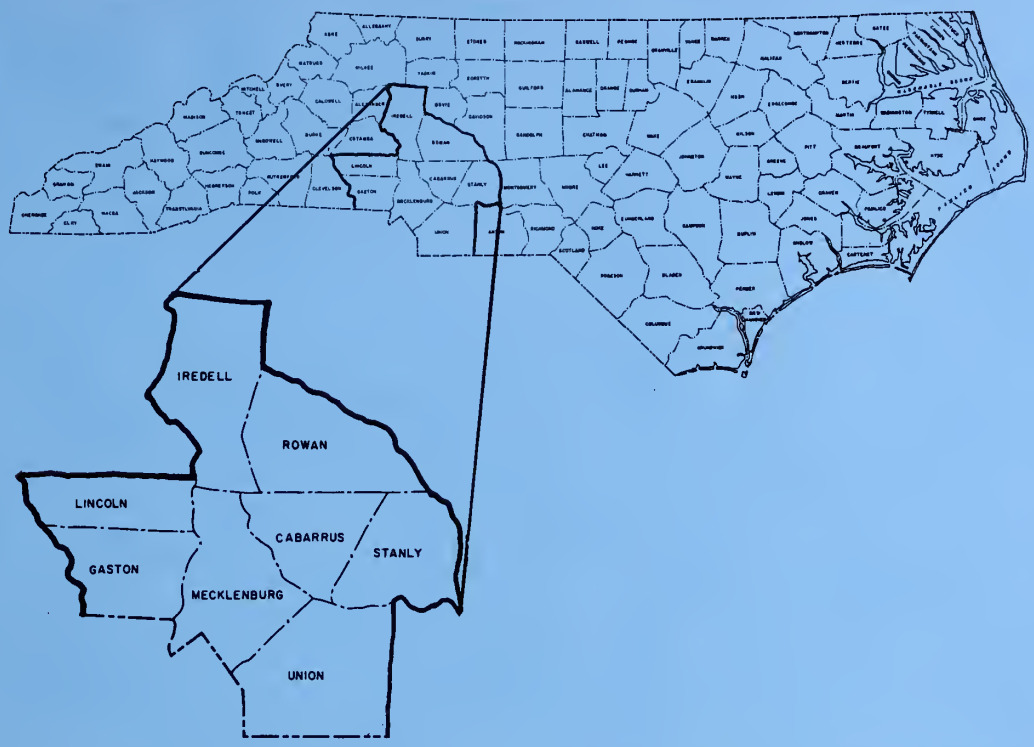


| Counties | 1950 | 1960 | Percent Change 1950-1960 | 1970 | Percent Change 1960-1970 |
|---|---|---|---|---|---|
| Cabarrus | 63,783 | 68,137 | 6.8 | 74,629 | 9.5 |
| Gaston | 110,836 | 127,074 | 14.7 | 148,415 | 16.8 |
| Iredell | 56,303 | 62,526 | 11.1 | 72,197 | 15.5 |
| Lincoln | 27,459 | 28,814 | 4.9 | 32,682 | 13.4 |
| Mecklenburg | 197,052 | 272,111 | 38.1 | 354,656 | 30.3 |
| Rowan | 75,410 | 82,817 | 9.8 | 90,035 | 8.7 |
| Stanly | 37,130 | 40,873 | 10.1 | 42,822 | 4.8 |
| Union | 42,034 | 44,670 | 6.3 | 54,714 | 22.5 |
| Region F | 610,007 | 727,022 | 19.2 | 870,150 | 19.7 |

Region F - Population of County Subdivisions

1950 - 1960 - 1970

| | 1950 | 1960 | 1970 |
|---|---|---|---|
| Cabarrus County | 63,783 | 68,137 | 74,629 |
| Twp. 1 Harrisburg (Rocky River) | 1,962 | 2,104 | 3,003 |
| Twp. 2 Poplar Tent | 3,486 | 3,584 | 4,344 |
| * West Concord (U) (Part) | -- | 832 | 761 |
| Twp. 3 Odell | 1,146 | 1,299 | 1,619 |
| Twp. 4 Kannapolis | 24,900 | 26,286 | 28,260 |
| Concord North (U) | -- | 2,199 | 2,350 |
| * Kannapolis (U) (Part) | 20,819 | 22,853 | 23,952 |
| Twp. 5 Mount Gilead | 1,885 | 2,084 | 1,950 |
| Twp. 6 Rimertown (Watts Cross Roads) | 929 | 808 | 894 |
| Twp. 7 Gold Hill (Earnhardts) | 698 | 744 | 780 |
| Twp. 8 Mount Pleasant | 2,695 | 2,916 | 3,467 |
| Mount Pleasant Town | 1,019 | 1,041 | 1,174 |
| Twp. 9 Georgeville (Smiths) | 853 | 810 | 814 |
| Twp. 10 Midland (Bethel Church) | 2,303 | 2,355 | 2,782 |
| Twp. 11 Central Cabarrus (Baptist Church) | 6,440 | 7,348 | 8,252 |
| * West Concord (U) (Part) | -- | 4,678 | 4,586 |
| Twp. 12 Concord | 16,486 | 17,799 | 18,464 |
| Concord City | 16,486 | 17,799 | 18,464 |
| *Town Totals in Cabarrus County | | | |
| West Concord (U) | -- | 5,510 | 5,347 |
| Kannapolis | 20,819 | 22,853 | 23,952 |
| Gaston County | 110,836 | 127,074 | 148,415 |
| Cherryville Twp. | 8,907 | 9,171 | 11,271 |
| Cherryville City | 3,492 | 3,607 | 5,258 |
| Dellview Town | 7 | 4 | 11 |
| Crowder Mountain Twp. | 7,145 | 7,461 | 9,759 |
| Bessemer City Town | 3,961 | 4,017 | 5,217 |
| * Kings Mountain City (Part) | -- | -- | 142 |
| Dallas Twp. | 8,969 | 10,357 | 14,628 |
| Dallas Town | 2,454 | 3,270 | 4,059 |
| * Stanley Town (Part) | -- | 67 | 103 |
| Gastonia Twp. | 49,281 | 58,117 | 64,284 |
| * Gastonia City (Part) | 23,069 | 37,276 | 45,375 |

| | 1950 | 1960 | 1970 |
|---|---|---|---|
| Gaston County (Con.) | | | |
| Gastonia East (U) | 3,733 | 3,326 | 2,370 |
| Gastonia North (U) | -- | -- | 1,316 |
| Gastonia South (U) | 6,465 | 3,762 | 3,718 |
| * Lowell Town (Part) | -- | 8 | 258 |
| Ranlo Town | -- | -- | 2,092 |
| Spencer Mountain Town | -- | -- | 300 |
| River Bend Twp. | 9,974 | 12,499 | 14,458 |
| Mount Holly City | 2,241 | 4,037 | 5,107 |
| * North Belmont (U) (Part) | -- | 7,488 | 548 |
| * Stanley Town (Part) | 1,644 | 1,913 | 2,233 |
| South Point Twp. | 26,560 | 29,469 | 34,015 |
| Belmont City | 5,330 | 5,007 | 4,814 |
| Belmont South (U) | -- | 2,286 | 2,278 |
| Cramerton Town | 3,211 | 3,123 | 2,142 |
| * Gastonia City (Part) | -- | -- | 1,767 |
| * Lowell Town (Part) | 2,313 | 2,776 | 3,049 |
| McAdenville Town | 1,060 | 748 | 950 |
| * North Belmont (U) (Part) | 3,948 | 7,448 | 10,211 |
| *Town Totals in Gaston County | | | |
| Kings Mountain City | -- | -- | 142 |
| Stanley Town | 1,644 | 1,980 | 2,336 |
| Gastonia City | 23,069 | 37,276 | 47,142 |
| North Belmont (U) | 3,948 | 8,288 | 10,759 |
| Lowell Town | 2,313 | 2,784 | 3,307 |
| Iredell County | 56,303 | 62,526 | 72,197 |
| Barringer Twp. | 1,735 | 2,336 | 2,958 |
| Bethany Twp. | 1,412 | 1,340 | 2,285 |
| Chambersburg Twp. | 2,310 | 2,565 | 4,666 |
| Coddle Creek Twp. | 11,354 | 11,994 | 13,714 |
| Mooresville Town | 7,121 | 6,918 | 8,808 |
| Concord Twp. | 1,730 | 2,012 | 2,680 |
| Cool Spring Twp. | 1,235 | 1,184 | 1,324 |
| Davidson Twp. | 2,385 | 2,055 | 2,216 |
| Eagle Mills Twp. | 1,004 | 1,548 | 1,757 |
| Fallstown Twp. | 3,052 | 3,100 | 3,568 |
| Troutman Town | 613 | 648 | 797 |
| New Hope Twp. | 1,087 | 1,268 | 1,295 |
| Love Valley Town | -- | -- | 40 |
| Olin Twp. | 1,126 | 1,001 | 1,008 |
| Sharpesburg Twp. | 1,426 | 1,253 | 1,340 |
| Shiloh Twp. | 2,207 | 2,477 | 3,174 |
| Statesville Twp. | 21,087 | 25,285 | 27,079 |
| Statesville City | 16,901 | 19,844 | 19,996 |
| West Statesville (U) | -- | -- | 3,079 |

| | 1950 | 1960 | 1970 |
|---|---|---|---|
| Iredell County (Con.) | | | |
| Turnersburg Twp. | 1,710 | 1,825 | 2,018 |
| Harmony Town | 374 | 322 | 377 |
| Union Grove Twp. | 1,443 | 1,283 | 1,115 |
| Lincoln County | 27,459 | 28,814 | 32,682 |
| Catawba Springs Twp. | 2,872 | 2,684 | 3,349 |
| Howards Creek Twp. | 3,592 | 3,218 | 3,739 |
| Ironton Twp. | 3,516 | 4,868 | 6,092 |
| Lincolnton Twp. | 13,480 | 14,363 | 16,147 |
| Boger City (U) | -- | 1,728 | 2,203 |
| Daniels-Rhyne (U) | 1,159 | 1,285 | 2,273 |
| Lincolnton Town | 5,423 | 5,699 | 5,293 |
| North Brook Twp. | 3,999 | 3,681 | 3,355 |
| Mecklenburg County | 197,052 | 272,111 | 354,656 |
| Twp. 1 Charlotte | 134,042 | 201,564 | 241,178 |
| Charlotte City | 134,042 | 201,564 | 241,178 |
| Twp. 2 Berryhill | 9,760 | 8,250 | 11,032 |
| Twp. 3 Steel Creek | 1,847 | 3,009 | 4,858 |
| Twp. 4 Sharon | 5,706 | 7,971 | 15,682 |
| Twp. 5 Providence | 1,807 | 2,185 | 5,304 |
| Twp. 6 Clear Creek | 2,204 | 3,121 | 6,104 |
| Twp. 7 Crab Orchard | 7,146 | 8,301 | 18,435 |
| Twp. 8 Mallard Creek | 5,744 | 7,802 | 10,975 |
| Twp. 9 Deweese | 5,024 | 4,988 | 4,969 |
| * Cornelius Town (Part) | 1,548 | 1,444 | 1,267 |
| Davidson Town | 2,423 | 2,573 | 2,931 |
| Twp. 10 Lemley | 1,749 | 1,578 | 1,992 |
| * Cornelius Town (Part) | -- | -- | 29 |
| Twp. 11 Long Creek | 3,901 | 4,748 | 9,059 |
| Twp. 12 Paw Creek | 10,248 | 9,308 | 12,978 |
| Twp. 13 Morning Star | 2,811 | 3,246 | 4,802 |
| Matthews Town | 589 | 609 | 783 |
| Twp. 14 Pineville | 2,313 | 3,174 | 3,954 |
| Pineville Town | 1,373 | 1,514 | 1,948 |
| Twp. 15 Huntersville | 2,750 | 2,866 | 3,334 |
| Huntersville Town | 916 | 1,004 | 1,538 |
| *Town Total in Mecklenburg County | | | |
| Cornelius Town | 1,548 | 1,444 | 1,296 |
| Rowan County | 75,410 | 82,817 | 90,035 |
| Atwell Twp. | 3,829 | 4,475 | 5,408 |
| * Kannapolis (U) (Part) | -- | 1,694 | 2,290 |

| | 1950 | 1960 | 1970 |
|---|---|---|---|
| Rowan County (Con.) | | | |
| China Grove Twp. | 17,690 | 19,172 | 20,530 |
| China Grove Town | 1,491 | 1,500 | 1,788 |
| * Kannapolis (U) (Part) | 7,629 | 10,100 | 10,051 |
| Landis Northeast (U) | -- | 1,517 | 1,353 |
| Landis Town | 1,827 | 1,763 | 2,297 |
| Cleveland Twp. | 1,633 | 1,527 | 1,751 |
| Cleveland Town | 580 | 594 | 614 |
| Franklin Twp. | 3,518 | 5,199 | 6,574 |
| * Salisbury City (Part) | -- | 132 | 1,769 |
| Gold Hill Twp. | 3,602 | 4,009 | 4,442 |
| * Granite Quarry Town (Part) | 393 | 523 | 488 |
| Rockwell Town | 852 | 948 | 999 |
| Litaker Twp. | 3,324 | 4,676 | 5,692 |
| Faith Town | 490 | 494 | 506 |
| * Granite Quarry Town (Part) | -- | 61 | 72 |
| * Rowan Mill (U) (Part) | -- | 144 | 54 |
| Locke Twp. | 2,531 | 2,763 | 4,386 |
| * Rowan Mill (U) (Part) | -- | 664 | 766 |
| * Salisbury City (Part) | -- | -- | -- |
| Morgan Twp. | 1,513 | 1,362 | 1,383 |
| Mount Ulla Twp. | 1,112 | 1,164 | 1,214 |
| Providence Twp. | 3,070 | 3,473 | 4,201 |
| * Granite Quarry Town (Part) | 198 | 475 | 784 |
| Salisbury Twp. | 30,258 | 31,757 | 30,937 |
| East Spencer Town | 2,444 | 2,171 | 2,217 |
| * Rowan Mill (U) (Part) | -- | 281 | 364 |
| * Salisbury City (Part) | 20,102 | 21,165 | 20,746 |
| South Salisbury (U) | -- | 3,065 | 2,199 |
| Spencer City | 3,242 | 2,904 | 3,075 |
| Scotch Irish Twp. | 1,249 | 1,242 | 1,295 |
| Steele Twp. | 822 | 806 | 825 |
| Unity Twp. | 1,259 | 1,192 | 1,397 |
| *Town Totals in Rowan County | | | |
| Kannapolis (U) | 7,629 | 11,794 | 12,341 |
| Salisbury City | 20,102 | 21,297 | 22,515 |
| Granite Quarry Town | 591 | 1,059 | 1,344 |
| Rowan Mill (U) | -- | 1,089 | 1,184 |
| Stanly County | 37,130 | 40,873 | 42,822 |
| Almond Twp. | 1,447 | 1,611 | 1,596 |
| Big Lick Twp. | 3,271 | 3,459 | 3,552 |
| Oakboro Town | 631 | 581 | 568 |
| Center Twp. | 3,722 | 4,164 | 4,702 |
| Norwood Town | 1,735 | 1,844 | 1,896 |
| Endy Twp. | 1,044 | 1,006 | 1,124 |
| Furr Twp. | 2,987 | 3,817 | 4,411 |
| Stanfield Village | -- | 471 | 458 |

| | 1950 | 1960 | 1970 |
|---|---|---|---|
| Stanly County (Con.) | | | |
| Harris Twp. | 2,911 | 3,365 | 4,260 |
| * Badin (U) (Part) | -- | -- | 67 |
| New London Town | 285 | 223 | 285 |
| * Richfield Town (Part) | 237 | 196 | 191 |
| North Albemarle Twp. | 12,300 | 12,728 | 12,661 |
| * Albemarle Town (Part) | 7,081 | 7,148 | 6,592 |
| * Badin (U) Part) | 2,126 | 1,905 | 1,559 |
| Ridenhour Twp. | 1,277 | 1,642 | 1,325 |
| * Richfield Town (Part) | -- | 97 | 115 |
| South Albemarle Twp. | 6,557 | 7,469 | 7,540 |
| * Albemarle Town (Part) | 4,717 | 5,113 | 4,534 |
| Tyson Twp. | 1,614 | 1,612 | 1,651 |
| *Town Totals in Stanly County | | | |
| Badin (U) | 2,126 | 1,905 | 1,626 |
| Richfield Town | 237 | 293 | 306 |
| Albemarle Town | 11,798 | 12,261 | 11,126 |
| Union County | 42,034 | 44,670 | 54,714 |
| Buford Twp. | 4,329 | 3,690 | 5,107 |
| Goose Creek Twp. | 4,195 | 4,577 | 5,317 |
| Jackson Twp. | 2,761 | 2,358 | 3,276 |
| Waxhaw Town | 818 | 729 | 1,248 |
| Lanes Creek Twp. | 1,649 | 1,495 | 1,388 |
| Marshville Twp. | 5,785 | 5,232 | 5,746 |
| Marshville Town | 1,258 | 1,360 | 1,405 |
| Monroe Twp. | 15,203 | 18,334 | 23,258 |
| Monroe City | 10,140 | 10,882 | 11,282 |
| Wingate Town | 793 | 1,304 | 2,569 |
| New Salem Twp. | 2,340 | 2,176 | 1,746 |
| Sandy Ridge Twp. | 3,048 | 2,953 | 2,940 |
| Vance Twp. | 2,724 | 3,855 | 5,936 |
| Indian Trail Town | 308 | 364 | 405 |

# REGION G

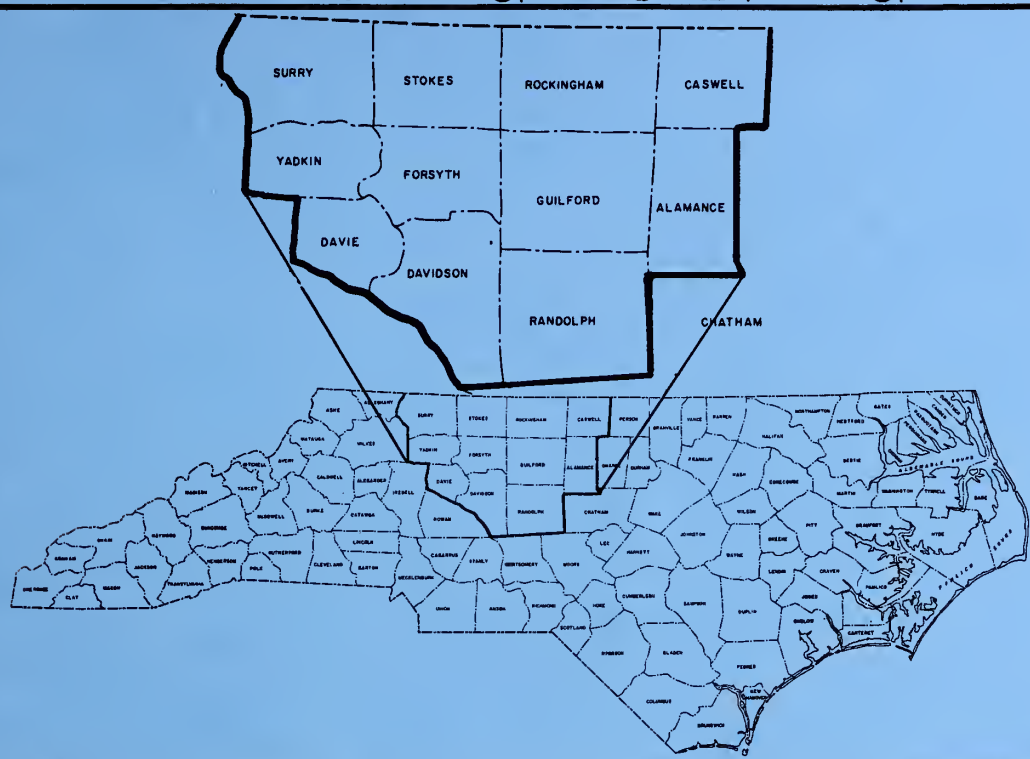


| Counties | 1950 | 1960 | Percent Change 1950-1960 | 1970 | Percent Change 1960-1970 |
|---|---|---|---|---|---|
| Alamance | 71,220 | 85,674 | 20.3 | 96,362 | 12.5 |
| Caswell | 20,870 | 19,912 | - 4.6 | 19,055 | - 4.3 |
| Davidson | 62,244 | 79,493 | 27.7 | 95,627 | 20.3 |
| Davie | 15,420 | 16,728 | 8.5 | 18,855 | 12.7 |
| Forsyth | 146,135 | 189,428 | 29.6 | 214,348 | 13.2 |
| Guilford | 191,057 | 246,520 | 29.0 | 288,590 | 17.1 |
| Randolph | 50,804 | 61,497 | 21.0 | 76,358 | 24.2 |
| Rockingham | 64,816 | 69,629 | 7.4 | 72,402 | 4.0 |
| Stokes | 21,520 | 22,314 | 3.7 | 23,782 | 6.6 |
| Surry | 45,593 | 48,205 | 5.7 | 51,415 | 6.7 |
| Yadkin | 22,133 | 22,804 | 3.0 | 24,599 | 7.9 |
| Region G | 711,812 | 862,204 | 21.1 | 981,393 | 13.8 |

Region G - Population of County Subdivisions

1950 - 1960 - 1970

| | 1950 | 1960 | 1970 |
|---|---|---|---|
| Alamance County | 71,220 | 85,674 | 96,362 |
| Twp. 1 Patterson | 2,097 | 2,321 | 2,555 |
| Twp. 2 Cable | 2,018 | 2,313 | 2,893 |
| Twp. 3 Boon Station | 5,764 | 9,567 | 13,418 |
| * Burlington City (Part) | -- | 328 | 2,531 |
| Elon College Town | 1,109 | 1,284 | 2,150 |
| * Gibsonville Town (Part) | 546 | 569 | 842 |
| * Glen Raven (U) (Part) | -- | 2,418 | 2,468 |
| * West Burlington (U) (Part) | -- | -- | 742 |
| Twp. 4 Morton | 2,402 | 2,524 | 3,151 |
| Twp. 5 Faucette | 2,725 | 2,816 | 2,908 |
| Twp. 6 Graham | 10,238 | 16,271 | 18,358 |
| * Burlington City (Part) | 1,492 | 5,660 | 6,734 |
| * Graham Town (Part) | 5,026 | 7,696 | 8,160 |
| Twp. 7 Albright | 1,250 | 1,466 | 1,522 |
| Twp. 8 Newlin | 2,364 | 2,317 | 2,568 |
| Twp. 9 Thompson | 2,633 | 2,692 | 2,878 |
| Twp. 10 Melville | 4,785 | 5,855 | 6,505 |
| * Mebane Town (Part) | 1,929 | 2,186 | 2,247 |
| Twp. 11 Pleasant Grove | 2,548 | 2,420 | 2,677 |
| Twp. 12 Burlington | 29,257 | 32,000 | 32,647 |
| * Burlington City (Part) | 23,068 | 27,211 | 26,665 |
| * Glen Raven (U) (Part) | -- | -- | 380 |
| Morgantown (U) | -- | -- | 3,547 |
| * West Burlington (U) (Part) | -- | -- | 729 |
| Twp. 13 Haw River | 3,139 | 3,112 | 4,282 |
| * Graham Town (Part) | -- | 27 | 12 |
| Haw River (U) | 1,175 | 1,410 | 1,542 |
| *Town Totals in Alamance County | | | |
| Burlington City | 24,560 | 33,199 | 35,930 |
| Gibsonville Town | 546 | 569 | 842 |
| Glen Raven (U) | -- | 2,418 | 2,848 |
| West Burlington (U) | -- | -- | 1,471 |
| Graham Town | 5,026 | 7,723 | 8,172 |
| Mebane Town | 1,929 | 2,186 | 2,247 |
| Caswell County | 20,870 | 19,912 | 19,055 |
| Anderson Twp. | 1,789 | 1,842 | 1,755 |
| Dan River Twp. | 2,717 | 2,680 | 2,341 |
| Hightowers Twp. | 2,198 | 1,849 | 1,450 |
| Leasburg Twp. | 1,501 | 1,287 | 1,382 |
| Locust Hill Twp. | 2,170 | 1,874 | 1,499 |
| Milton Twp. | 2,389 | 2,414 | 2,249 |

| | 1950 | 1960 | 1970 |
|---|---|---|---|
| Caswell County (Con.) | | | |
| Milton Town | 317 | 235 | 235 |
| Pelham Twp. | 3,067 | 2,858 | 3,098 |
| Stony Creek Twp. | 2,014 | 1,997 | 2,074 |
| Yanceyville Twp. | 3,025 | 3,111 | 3,207 |
| Yanceyville (U) | 1,391 | 1,113 | 1,274 |
| Davidson County | 62,244 | 79,493 | 95,627 |
| Abbotts Creek Twp. | 1,804 | 2,692 | 3,710 |
| High Point City (Part) | -- | -- | -- |
| Alleghany Twp. | 357 | 339 | 288 |
| Arcadia Twp. | 1,132 | 1,300 | 2,402 |
| Boone Twp. | 1,645 | 1,872 | 1,901 |
| Conrad Hill Twp. | 2,641 | 3,984 | 5,512 |
| Cotton Grove Twp. | 2,312 | 2,791 | 3,878 |
| Emmons Twp. | 3,187 | 3,822 | 4,471 |
| Denton Town | 766 | 852 | 1,017 |
| Hampton Twp. | 237 | 256 | 255 |
| Healing Spring Twp. | 850 | 981 | 1,000 |
| Jackson Hill Twp. | 462 | 514 | 581 |
| Lexington Twp. | 19,875 | 25,257 | 28,422 |
| Lexington City | 13,571 | 16,093 | 17,205 |
| Midway Twp. | 2,645 | 3,809 | 5,984 |
| Reedy Creek Twp. | 1,511 | 1,670 | 2,163 |
| Silver Hill Twp. | 1,345 | 1,598 | 1,913 |
| Thomasville Twp. | 19,325 | 25,216 | 28,929 |
| Thomasville City | 11,154 | 15,190 | 15,230 |
| Tyro Twp. | 2,572 | 2,997 | 3,851 |
| Yadkin College Twp. | 344 | 395 | 367 |
| Davie County | 15,420 | 16,728 | 18,855 |
| Calahaln Twp. | 1,323 | 1,239 | 1,210 |
| Clarksville Twp. | 1,467 | 1,544 | 1,634 |
| Farmington Twp. | 2,338 | 2,630 | 3,319 |
| Fulton Twp. | 1,105 | 1,188 | 1,307 |
| Jerusalem Twp. | 3,891 | 3,946 | 4,220 |
| Cooleemee (U) | 1,925 | 1,609 | 1,115 |
| Mocksville Twp. | 3,939 | 4,823 | 5,702 |
| Mocksville Town | 1,909 | 2,379 | 2,529 |
| Shady Grove Twp. | 1,357 | 1,358 | 1,463 |
| Advance Town | 216 | 197 | 206 |
| Forsyth County | 146,135 | 189,428 | 214,348 |
| Abbotts Creek Twp. | 3,235 | 5,085 | 8,170 |
| Belews Creek Twp. | 1,508 | 1,689 | 2,037 |

| | 1950 | 1960 | 1970 |
|---|---|---|---|
| Forsyth County (Con.) | | | |
| Bethania Twp. | 4,142 | 6,368 | 9,586 |
| Rural Hall (U) | -- | 1,503 | 2,338 |
| Stanleyville (U) | -- | 1,138 | 2,362 |
| Broadbay Twp. | 7,236 | 6,946 | 6,595 |
| Clemmonsville Twp. | 1,582 | 2,152 | 3,973 |
| Kernersville Twp. | 5,348 | 7,130 | 9,347 |
| Kernersville Town | 2,396 | 2,942 | 4,815 |
| Lewisville Twp. | 2,387 | 3,074 | 4,918 |
| Middle Fork Twp. | 11,051 | 14,966 | 7,057 |
| Old Richmond Twp. | 1,972 | 2,681 | 3,471 |
| Old Town Twp. | 8,046 | 11,904 | 6,203 |
| Salem Chapel Twp. | 2,290 | 4,034 | 4,954 |
| Walkertown (U) | -- | 1,240 | 1,652 |
| South Fork Twp. | 7,434 | 9,173 | 10,202 |
| Vienna Twp. | 2,093 | 3,091 | 4,922 |
| Winston Twp. | 87,811 | 111,135 | 132,913 |
| Winston-Salem City | 87,811 | 111,135 | 132,913 |
| Guilford County | 191,057 | 246,520 | 288,590 |
| Bruce Twp. | 2,602 | 3,158 | 4,010 |
| Center Grove Twp. | 1,796 | 3,471 | 4,411 |
| Clay Twp. | 1,922 | 2,152 | 2,978 |
| Deep River Twp. | 2,476 | 3,812 | 3,701 |
| Fentress Twp. | 3,408 | 4,831 | 6,543 |
| Friendship Twp. | 3,954 | 6,979 | 7,881 |
| Gilmer Twp. | 44,397 | 48,885 | 52,960 |
| * Greensboro City (Part) | 33,729 | 48,885 | 52,960 |
| Greene Twp. | 1,659 | 1,765 | 1,732 |
| High Point Twp. | 50,662 | 62,063 | 66,105 |
| * High Point City (Part) | 39,973 | 62,063 | 63,154 |
| Jamestown Twp. | 5,010 | 7,042 | 9,188 |
| Jamestown Town | 748 | 1,247 | 1,297 |
| Jefferson Twp. | 2,523 | 6,676 | 9,021 |
| Madison Twp. | 1,797 | 1,871 | 2,520 |
| Monroe Twp. | 3,506 | 7,574 | 8,398 |
| Morehead Twp. | 52,728 | 70,689 | 91,177 |
| * Greensboro City (Part) | 40,660 | 70,689 | 91,116 |
| Guilford College Town | -- | -- | 61 |
| Oak Ridge Twp. | 2,775 | 3,346 | 3,760 |
| Rock Creek Twp. | 3,765 | 3,946 | 4,451 |
| * Gibsonville Town (Part) | 1,320 | 1,215 | 1,177 |
| Sumner Twp. | 4,471 | 6,402 | 7,987 |
| Washington Twp. | 1,606 | 1,858 | 1,767 |
| *Town Totals in Guilford County | | | |
| Greensboro City | 74,389 | 119,574 | 144,076 |
| High Point City | 39,973 | 62,063 | 63,154 |
| Gibsonville Town | 1,320 | 1,215 | 1,177 |

| | 1950 | 1960 | 1970 |
|---|---|---|---|
| Randolph County | 50,804 | 61,497 | 76,358 |
| Asheboro Twp. | 13,893 | 17,344 | 19,801 |
| * Asheboro Town (Part) | 7,701 | 9,449 | 10,797 |
| * Asheboro South (U) (Part) | -- | 801 | 1,169 |
| * Asheboro West (U) (Part) | -- | 875 | 947 |
| Balfours (U) | 1,936 | 3,805 | 4,836 |
| Back Creek Twp. | 1,223 | 1,608 | 1,859 |
| * Asheboro Town (Part) | -- | -- | -- |
| Brower Twp. | 724 | 881 | 785 |
| Cedar Grove Twp. | 1,708 | 2,997 | 3,534 |
| * Asheboro South (U) (Part) | -- | 714 | 829 |
| * Asheboro West (U) (Part) | -- | 353 | 211 |
| Coleridge Twp. | 1,605 | 1,422 | 1,593 |
| Columbia Twp. | 3,599 | 4,250 | 4,295 |
| Ramseur Town | 1,134 | 1,258 | 1,328 |
| Staley Town | 236 | 260 | 239 |
| Concord Twp. | 1,044 | 1,073 | 1,093 |
| Franklinville Twp. | 4,308 | 5,042 | 5,250 |
| Franklinville Town | 778 | 686 | 794 |
| Grant Twp. | 1,225 | 1,464 | 1,999 |
| Level Cross Twp. | 694 | 878 | 1,660 |
| Liberty Twp. | 3,600 | 3,610 | 4,571 |
| Liberty Town | 1,342 | 1,438 | 2,167 |
| New Hope Twp. | 667 | 721 | 775 |
| New Market Twp. | 1,587 | 2,152 | 3,975 |
| Pleasant Grove Twp. | 507 | 585 | 484 |
| Providence Twp. | 1,025 | 995 | 1,288 |
| Randleman Twp. | 3,714 | 4,439 | 4,853 |
| Randleman Town | 2,066 | 2,232 | 2,312 |
| Richland Twp. | 2,011 | 2,158 | 2,472 |
| Seagrove Town | 319 | 323 | 354 |
| Tabernacle Twp. | 1,434 | 1,556 | 1,724 |
| Trinity Twp. | 5,416 | 7,492 | 13,375 |
| Archdale Town | 1,218 | 1,520 | 6,103 |
| * High Point City (Part) | -- | -- | 50 |
| Union Twp. | 820 | 830 | 972 |
| *Town Totals in Randolph County | | | |
| Asheboro Town | 7,701 | 9,449 | 10,797 |
| Asheboro South (U) | -- | 1,515 | 1,998 |
| Asheboro West (U) | -- | 1,228 | 1,158 |
| High Point City | -- | -- | 50 |
| Rockingham County | 64,816 | 69,629 | 72,402 |
| Huntsville Twp. | 1,743 | 1,760 | 1,756 |
| Leaksville Twp. | 18,774 | 19,474 | 20,162 |
| Eden Town | 13,216 | 14,374 | 15,871 |
| Madison Twp. | 6,730 | 7,870 | 8,547 |

| | 1950 | 1960 | 1970 |
|---|---|---|---|
| Rockingham County (Con.) | | | |
| Madison Town | 1,789 | 1,912 | 2,018 |
| Mayodan Town | 2,246 | 2,366 | 2,875 |
| Mayo Twp. | 3,633 | 3,940 | 4,458 |
| Stoneville Town | 786 | 951 | 1,030 |
| New Bethel Twp. | 2,817 | 3,011 | 3,346 |
| Price Twp. | 1,160 | 1,260 | 1,331 |
| Reidsville Twp. | 15,498 | 17,772 | 17,386 |
| * Reidsville City (Part) | 11,708 | 14,264 | 13,614 |
| Ruffin Twp. | 5,360 | 5,629 | 6,064 |
| Simpsonville Twp. | 2,310 | 2,080 | 2,234 |
| * Reidsville City (Part) | -- | 3 | 22 |
| Wentworth Twp. | 4,614 | 4,712 | 5,504 |
| Williamsburg Twp. | 2,177 | 2,121 | 1,614 |
| *Town Total in Rockingham County | | | |
| Reidsville City | 11,708 | 14,267 | 13,636 |
| Stokes County | 21,520 | 22,314 | 23,782 |
| Beaver Island Twp. | 1,889 | 2,002 | 2,024 |
| Big Creek Twp. | 2,094 | 1,794 | 1,725 |
| Danbury Twp. | 722 | 606 | 503 |
| Danbury Town | -- | 175 | 152 |
| Meadows Twp. | 2,182 | 2,704 | 2,790 |
| Peters Creek Twp. | 1,995 | 1,633 | 1,760 |
| Quaker Gap Twp. | 1,733 | 1,380 | 1,212 |
| Sauratown Twp. | 3,130 | 3,453 | 3,813 |
| Walnut Cove Town | 1,132 | 1,288 | 1,213 |
| Snow Creek Twp. | 2,577 | 2,546 | 2,205 |
| Yadkin Twp. | 5,198 | 6,196 | 7,750 |
| King (U) | -- | -- | 1,033 |
| Surry County | 45,593 | 48,205 | 51,415 |
| Bryan Twp. | 1,841 | 1,598 | 2,051 |
| Dobson Twp. | 4,093 | 4,559 | 5,154 |
| Dobson Town | 609 | 684 | 933 |
| Eldora Twp. | 1,629 | 1,617 | 1,722 |
| Elkin Twp. | 5,181 | 5,160 | 5,164 |
| * Elkin Town (Part) | 2,842 | 2,868 | 2,899 |
| Franklin Twp. | 1,329 | 1,654 | 1,695 |
| Long Hill Twp. | 505 | 622 | 592 |
| Marsh Twp. | 1,072 | 1,157 | 1,225 |
| Mount Airy Twp. | 19,383 | 20,704 | 20,963 |
| Bannertown (U) | -- | 1,096 | 1,138 |
| Flat Rock (U) | -- | 1,808 | 1,688 |
| Mount Airy Town | 7,192 | 7,055 | 7,325 |
| Toast (U) | 1,401 | 2,023 | 2,635 |

| | 1950 | 1960 | 1970 |
|---|---|---|---|
| Surry County (Con.) | | | |
| Pilot Twp. | 2,590 | 2,601 | 3,069 |
| Pilot Mountain Town | 1,092 | 1,310 | 1,309 |
| Rockford Twp. | 1,244 | 1,141 | 1,223 |
| Shoals Twp. | 1,170 | 1,093 | 1,049 |
| Siloam Twp. | 832 | 731 | 784 |
| South Westfield Twp. | -- | 1,581 | 1,683 |
| Stewarts Creek Twp. | 1,871 | 2,483 | 3,569 |
| Westfield Twp. | 2,853 | 1,504 | 1,472 |
| *Town Total in Surry County | | | |
| Elkin Town | 2,842 | 2,868 | 2,899 |
| Yadkin County | 22,133 | 22,804 | 24,599 |
| Boonville Twp. | 2,856 | 2,811 | 2,938 |
| Boonville Town | 502 | 539 | 687 |
| Buck Shoal Twp. | 2,601 | 2,571 | 2,669 |
| Deep Creek Twp. | 2,392 | 2,570 | 2,805 |
| * Yadkinville Town (Part) | 173 | 399 | 617 |
| East Bend Twp. | 2,077 | 2,130 | 2,492 |
| East Bend Town | 475 | 446 | 485 |
| Fall Creek Twp. | 2,581 | 2,637 | 2,944 |
| Smithtown Village | 182 | 199 | 196 |
| Forbush Twp. | 1,243 | 1,160 | 1,313 |
| Knobs Twp. | 5,080 | 5,215 | 5,036 |
| Arlington Town | 525 | 590 | 711 |
| Jonesville Town | 1,768 | 1,895 | 1,659 |
| Liberty Twp. | 3,303 | 3,710 | 4,402 |
| * Yadkinville Town (Part) | 647 | 1,245 | 1,615 |
| *Town Total in Yadkin County | | | |
| Yadkinville Town | 820 | 1,644 | 2,232 |

# REGION H

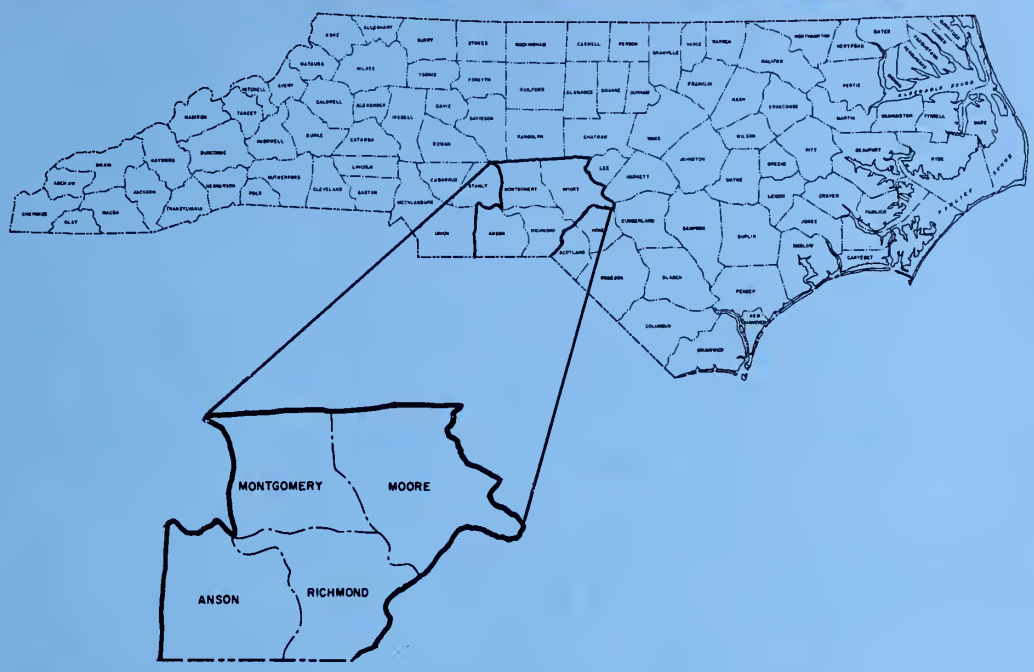


| Counties | 1950 | 1960 | Percent Change 1950-1960 | 1970 | Percent Change 1960-1970 |
|---|---|---|---|---|---|
| Anson | 26,781 | 24,962 | - 6.8 | 23,488 | - 5.9 |
| Montgomery | 17,260 | 18,408 | 6.7 | 19,267 | 4.7 |
| Moore | 33,948 | 36,733 | 8.2 | 39,048 | 6.3 |
| Richmond | 39,597 | 39,202 | - 1.0 | 39,889 | 1.8 |
| Region H | 117,586 | 119,305 | 1.5 | 121,692 | 2.0 |

Region H - Population of County Subdivisions

1950 - 1960 - 1970

| | 1950 | 1960 | 1970 |
|---|---|---|---|
| Anson County | 26,781 | 24,962 | 23,488 |
| Ansonville Twp. | 2,138 | 1,940 | 2,019 |
| Ansonville Town | 545 | 558 | 694 |
| Burnsville Twp. | 1,569 | 1,398 | 1,399 |
| Gulledge Twp. | 2,955 | 2,527 | 2,140 |
| Lanesboro Twp. | 3,105 | 3,069 | 3,142 |
| Peachland Town | 485 | 563 | 556 |
| Polkton Town | 459 | 530 | 845 |
| Lilesville Twp. | 4,042 | 3,853 | 3,826 |
| Lilesville Town | 605 | 635 | 641 |
| Morven Twp. | 2,689 | 2,280 | 1,929 |
| McFarlan Town | 136 | 161 | 140 |
| Morven Town | 601 | 518 | 562 |
| Wadesboro Twp. | 9,428 | 9,269 | 8,596 |
| South Wadesboro Town | 390 | 189 | 109 |
| Wadesboro Town | 3,408 | 3,744 | 3,977 |
| White Store Twp. | 855 | 626 | 437 |
| Montgomery County | 17,260 | 18,408 | 19,267 |
| Biscoe Twp. | 5,671 | 5,914 | 6,713 |
| Biscoe Town | 1,034 | 1,053 | 1,244 |
| Candor Town | 617 | 593 | 561 |
| Star Town | 677 | 745 | 892 |
| Cheek Creek Twp. | 688 | 628 | 643 |
| Eldorado Twp. | 289 | 317 | 264 |
| Little River Twp. | 423 | 430 | 437 |
| Mount Gilead Twp. | 2,724 | 3,391 | 3,401 |
| Mount Gilead Town | 1,201 | 1,229 | 1,286 |
| Ophir Twp. | 589 | 438 | 371 |
| Peedee Twp. | 569 | 615 | 566 |
| Rocky Springs Twp. | 1,579 | 1,500 | 1,195 |
| Troy Twp. | 4,330 | 4,781 | 5,225 |
| Troy Town | 2,213 | 2,346 | 2,429 |
| Uwharrie Twp. | 398 | 394 | 452 |
| Moore County | 33,948 | 36,733 | 39,048 |
| Twp. 1 Carthage | 4,913 | 4,788 | 4,640 |
| Carthage Town | 1,194 | 1,190 | 1,034 |
| Twp. 2 Bensalem | 2,297 | 2,565 | 2,903 |
| Twp. 3 Sheffields | 4,057 | 4,418 | 4,607 |
| * Robbins City (Part) | 1,158 | 1,234 | 952 |

| | 1950 | 1960 | 1970 |
|---|---|---|---|
| Moore County (Con.) | | | |
| Twp. 4 Ritters | 1,475 | 2,000 | 2,056 |
| * Robbins City (Part) | -- | 60 | 107 |
| Twp. 5 Deep River | 454 | 426 | 357 |
| Twp. 6 Greenwood | 2,347 | 2,058 | 1,934 |
| Cameron Town | 284 | 298 | 204 |
| Twp. 7 McNeills | 7,716 | 8,895 | 10,221 |
| * Southern Pines Town (Part) | 4,220 | 5,142 | 5,848 |
| Vass Town | 757 | 767 | 885 |
| Whispering Pines Village | -- | -- | 362 |
| Twp. 8 Sand Hill | 5,379 | 5,476 | 6,442 |
| Aberdeen Town | 1,603 | 1,531 | 1,592 |
| Pine Bluff Town | 575 | 509 | 570 |
| * Southern Pines Town (Part) | 52 | 56 | 89 |
| Twp. 9 Mineral Springs | 4,491 | 5,419 | 5,092 |
| Pinehurst (U) | 1,016 | 1,124 | 1,056 |
| Twp. 10 Little River | 819 | 688 | 796 |
| *Town Totals in Moore County | | | |
| Robbins City | 1,158 | 1,294 | 1,059 |
| Southern Pines Town | 4,272 | 5,198 | 5,937 |
| Richmond County | 39,597 | 39,202 | 39,889 |
| Beaverdam Twp. | 1,803 | 1,785 | 1,950 |
| Hoffman Town | 398 | 344 | 434 |
| Black Jack Twp. | 473 | 356 | 247 |
| Marks Creek Twp. | 10,483 | 10,752 | 10,730 |
| Hamlet Town | 5,061 | 4,460 | 4,627 |
| Longwood Park (U) | 1,585 | 1,144 | 1,284 |
| Mineral Springs Twp. | 3,582 | 3,882 | 3,663 |
| Ellerbe Town | 773 | 843 | 913 |
| Rockingham Twp. | 11,654 | 12,645 | 13,705 |
| * Rockingham City (Part) | 3,356 | ~~5,316~~ 5,512 | ~~5,613~~ 5,852 |
| Steeles Twp. | 1,489 | 1,127 | 922 |
| Wolf Pit Twp. | 10,113 | 8,655 | 8,672 |
| East Rockingham (U) | -- | 3,211 | 2,858 |
| * Rockingham City (Part) | -- | 196 | 239 |
| *Town Total in Richmond County | | | |
| Rockingham City | 3,356 | 8,527 | 8,471 |

# REGION J

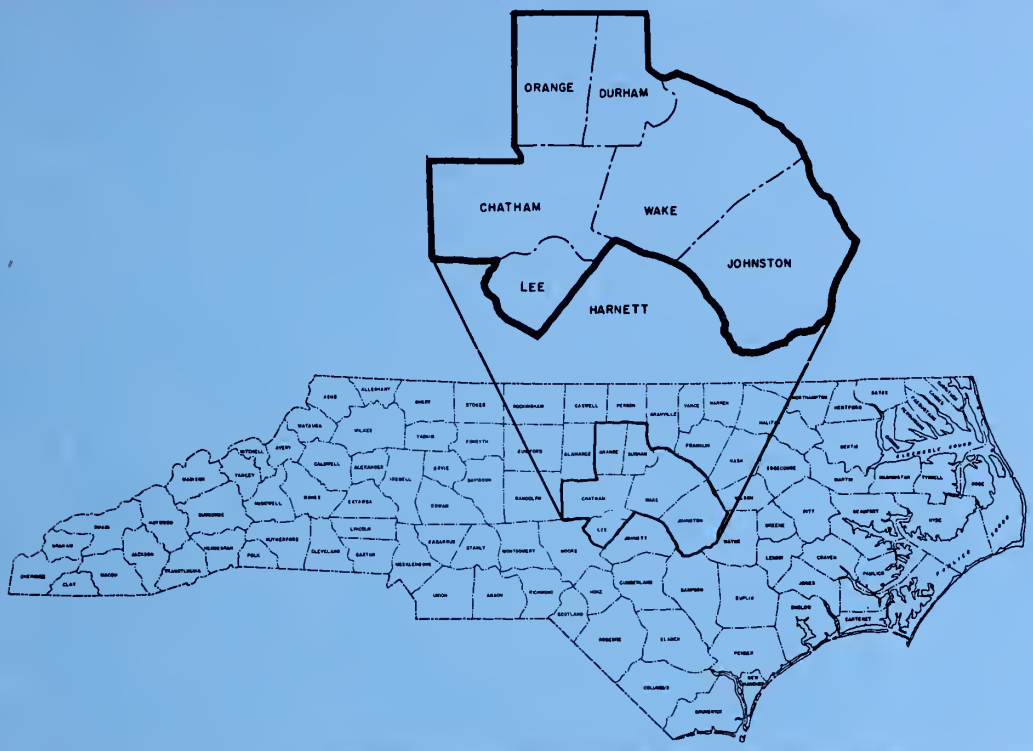


| Counties | 1950 | 1960 | Percent Change 1950-1960 | 1970 | Percent Change 1960-1970 |
|---|---|---|---|---|---|
| Chatham | 25,392 | 26,785 | 5.5 | 29,554 | 10.3 |
| Durham | 101,639 | 111,995 | 10.2 | 132,681 | 18.5 |
| Johnston | 65,906 | 62,936 | - 4.5 | 61,737 | - 1.9 |
| Lee | 23,522 | 26,561 | 12.9 | 30,467 | 14.7 |
| Orange | 34,435 | 42,970 | 24.8 | 57,707 | 34.3 |
| Wake | 136,450 | 169,082 | 23.9 | 228,453 | 35.1 |
| Region J | 387,344 | 440,329 | 13.7 | 540,599 | 22.8 |

Region J - Population of County Subdivisions

1950 - 1960 - 1970

| | 1950 | 1960 | 1970 |
|---|---|---|---|
| Chatham County | 25,392 | 26,785 | 29,554 |
| Albright Twp. | 1,494 | 1,403 | 1,664 |
| Baldwin Twp. | 1,388 | 1,375 | 1,746 |
| Bear Creek Twp. | 2,449 | 2,640 | 2,686 |
| Cape Fear Twp. | 1,318 | 1,068 | 935 |
| Center Twp. | 2,891 | 3,328 | 4,009 |
| Pittsboro Town | 1,094 | 1,215 | 1,447 |
| Gulf Twp. | 2,870 | 2,858 | 2,926 |
| Goldston Town | 372 | 374 | 364 |
| Hadley Twp. | 854 | 895 | 775 |
| Haw River Twp. | 791 | 889 | 946 |
| Hickory Mountain Twp. | 1,522 | 1,374 | 1,331 |
| Matthews Twp. | 6,377 | 7,718 | 8,838 |
| Siler City Town | 2,501 | 4,455 | 4,689 |
| New Hope Twp. | 1,292 | 1,167 | 1,095 |
| Oakland Twp. | 615 | 560 | 614 |
| William Twp. | 1,531 | 1,510 | 1,989 |
| Durham County | 101,639 | 111,995 | 132,681 |
| Carr Twp. | 1,014 | 1,169 | 1,300 |
| Durham Twp. | 89,607 | 84,930 | 100,630 |
| Durham City | 71,311 | 78,302 | 95,438 |
| Lebanon Twp. | 1,522 | 1,931 | 4,795 |
| Mangum Twp. | 2,732 | 2,685 | 2,822 |
| Oak Grove Twp. | 6,764 | 11,253 | 10,618 |
| Triangle Twp. | -- | 10,027 | 12,516 |
| * Chapel Hill Town (Part) | -- | -- | 4 |
| Parkwood (U) | -- | -- | 2,267 |
| *Town Total in Durham County | | | |
| Chapel Hill Town | -- | -- | 4 |
| Johnston County | 65,906 | 62,936 | 61,737 |
| Banner Twp. | 4,864 | 4,995 | 4,398 |
| Benson Town | 2,102 | 2,355 | 2,267 |
| Bentonsville Twp. | 1,639 | 1,333 | 1,072 |
| Beulah Twp. | 4,259 | 3,874 | 3,628 |
| Kenly Town | 1,129 | 1,147 | 1,370 |
| Boon Hill Twp. | 4,416 | 4,207 | 4,191 |
| Princeton Town | 608 | 948 | 1,044 |
| Clayton Twp. | 5,726 | 6,094 | 6,671 |
| Clayton Town | 2,229 | 2,656 | 3,103 |

| | 1950 | 1960 | 1970 |
|---|---|---|---|
| Johnston County (Con.) | | | |
| Cleveland Twp. | 1,631 | 1,433 | 1,444 |
| Elevation Twp. | 3,032 | 2,579 | 2,325 |
| Ingrams Twp. | 4,447 | 4,100 | 3,838 |
| Four Oaks Town | 942 | 1,010 | 1,057 |
| Meadow Twp. | 2,996 | 2,487 | 2,303 |
| Micro Twp. | 1,723 | 1,586 | 1,384 |
| Micro Town | 310 | 350 | 300 |
| O'Neals Twp. | 5,026 | 4,500 | 4,070 |
| Pine Level Twp. | 2,079 | 2,317 | 2,399 |
| Pine Level Town | 602 | 833 | 983 |
| Pleasant Grove Twp. | 3,092 | 2,540 | 2,449 |
| Selma Twp. | 6,562 | 6,275 | 6,601 |
| Selma Town | 2,639 | 3,102 | 4,356 |
| Smithfield Twp. | 10,148 | 11,142 | 11,975 |
| Smithfield Town | 5,574 | 6,117 | 6,677 |
| Wilders Twp. | 3,071 | 2,513 | 1,939 |
| Wilson Mills Twp. | 1,195 | 961 | 1,050 |
| Wilson Mills Town | 349 | 280 | 283 |
| Lee County | 23,522 | 26,561 | 30,467 |
| Twp. 1 Greenwood | 2,634 | 2,492 | 2,537 |
| Swan Station Town | -- | 190 | 196 |
| Twp. 2 Jonesboro | 3,454 | 5,090 | 5,878 |
| * Sanford City (Part) | 1,365 | 2,287 | 2,290 |
| Twp. 3 Cape Fear | 2,016 | 1,740 | 2,005 |
| Broadway Town | 469 | 466 | 694 |
| Twp. 4 Deep River | 1,141 | 1,130 | 1,318 |
| Twp. 5 East Sanford | 5,120 | 5,837 | 5,648 |
| * Sanford City (Part) | 4,043 | 4,812 | 4,361 |
| Twp. 6 West Sanford | 7,326 | 8,235 | 10,656 |
| * Sanford City (Part) | 4,605 | 5,154 | 5,065 |
| Twp. 7 Pocket | 1,831 | 2,037 | 2,425 |
| *Town Total in Lee County | | | |
| Sanford City | 10,013 | 12,253 | 11,716 |
| Orange County | 34,435 | 42,970 | 57,707 |
| Bingham Twp. | 1,801 | 1,914 | 2,379 |
| Cedar Grove Twp. | 3,392 | 3,187 | 3,146 |
| Chapel Hill Twp. | 18,222 | 25,030 | 38,856 |
| Carrboro Town | 1,795 | 1,997 | 3,472 |
| * Chapel Hill Town (Part) | 9,177 | 12,573 | 25,533 |
| Cheeks Twp. | 3,021 | 3,646 | 3,711 |
| * Mebane Town (Part) | 139 | 178 | 186 |
| Eno Twp. | 1,537 | 2,025 | 2,550 |

| | 1950 | 1960 | 1970 |
|---|---|---|---|
| Orange County (Con.) | | | |
| Hillsboro Twp. | 5,205 | 6,072 | 5,855 |
| Hillsboro Town | 1,329 | 1,349 | 1,444 |
| West Hillsboro (U) | 1,456 | 1,065 | 1,696 |
| Little River Twp. | 1,257 | 1,096 | 1,210 |
| *Town Totals in Orange County | | | |
| Chapel Hill Town | 9,177 | 12,573 | 25,533 |
| Mebane Town | 139 | 2,025 | 2,550 |
| Wake County | 136,450 | 169,082 | 228,453 |
| Barton Creek Twp. | 1,608 | 1,500 | 1,788 |
| Buckhorn Twp. | 1,309 | 966 | 965 |
| Cary Twp. | 2,349 | 5,026 | 11,864 |
| * Cary Town (Part) | 1,446 | 3,356 | 7,389 |
| * Raleigh City (Part) | -- | 5 | 95 |
| Cedar Fork Twp. | 1,813 | 1,942 | 2,488 |
| Morrisville Town | 221 | 222 | 192 |
| Holly Springs Twp. | 2,489 | 2,965 | 3,578 |
| * Fuquay-Varina Town (Part) | -- | 17 | 32 |
| Holly Springs Town | 406 | 558 | 697 |
| House Creek Twp. | 1,039 | 3,866 | 21,974 |
| * Raleigh City (Part) | -- | 1,707 | 16,875 |
| Leesville Twp. | 784 | 854 | 1,292 |
| Little River Twp. | 6,331 | 6,053 | 6,714 |
| Zebulon Town | 1,378 | 1,534 | 1,839 |
| Marks Creek Twp. | 5,580 | 4,984 | 5,211 |
| Wendell Town | 1,253 | 1,620 | 1,929 |
| Meredith Twp. | 3,780 | 6,732 | 12,530 |
| * Raleigh City (Part) | 608 | 4,195 | 8,844 |
| Middle Creek Twp. | 6,343 | 7,731 | 9,005 |
| * Fuquay-Varina Town (Part) | 1,992 | 3,372 | 3,544 |
| Neuse River Twp. | 2,021 | 3,662 | 8,461 |
| * Raleigh City (Part) | -- | -- | 2,080 |
| New Light Twp. | 1,827 | 1,505 | 1,685 |
| Panther Branch Twp. | 2,639 | 2,020 | 2,382 |
| Raleigh Twp. | 73,388 | 86,124 | 90,079 |
| * Raleigh City (Part) | 65,071 | 85,768 | 89,239 |
| St. Mary's Twp. | 5,200 | 10,339 | 16,536 |
| Garner Town | 1,180 | 3,451 | 4,923 |
| * Raleigh City (Part) | -- | 540 | 2,404 |
| St. Matthews Twp. | 3,206 | 5,707 | 9,920 |
| Knightsdale Town | 257 | 622 | 815 |
| * Raleigh City (Part) | -- | -- | 11 |
| Swift Creek Twp. | 2,725 | 5,177 | 8,483 |
| * Raleigh City (Part) | -- | 1,716 | 2,029 |

| | 1950 | 1960 | 1970 |
|---|---|---|---|
| Wake County (Con.) | | | |
| Wake Forest Twp. | 7,900 | 7,585 | 8,309 |
| Rolesville Town | 288 | 358 | 529 |
| Wake Forest Town | 3,704 | 2,664 | 3,148 |
| White Oak Twp. | 4,119 | 4,344 | 5,189 |
| Apex Town | 1,065 | 1,368 | 2,192 |
| * Cary Town (Part) | -- | -- | 41 |
| *Town Totals in Wake County | | | |
| Cary Town | 1,446 | 3,356 | 7,430 |
| Raleigh City | 65,679 | 93,931 | 121,577 |
| Fuquay-Varina Town | 1,992 | 3,389 | 3,576 |

# REGION K

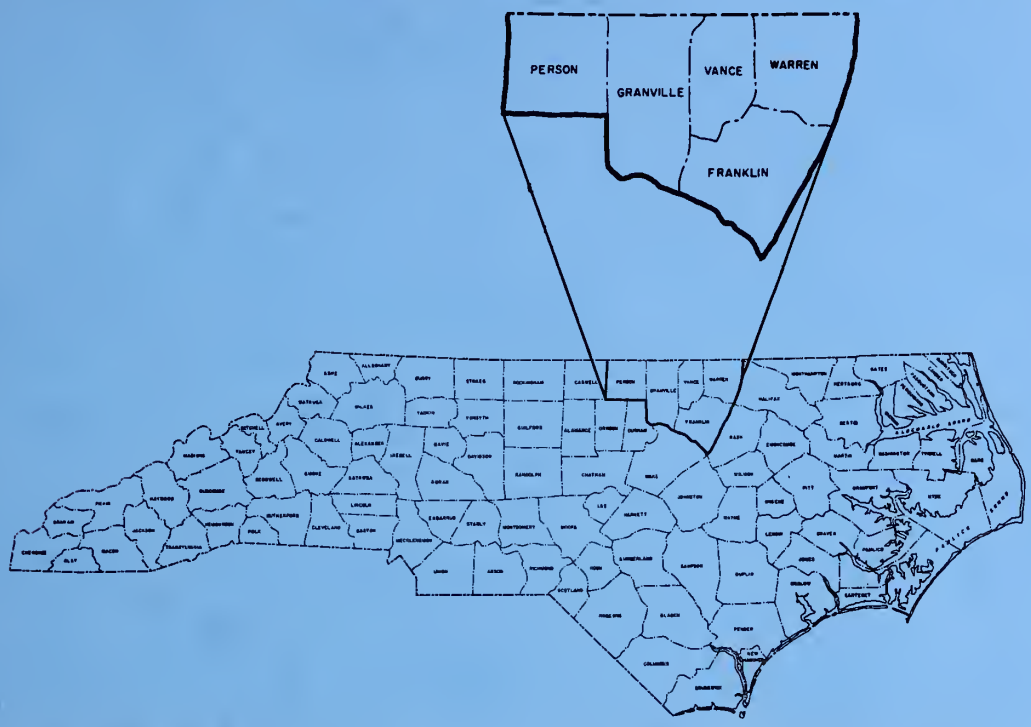


| Counties | 1950 | 1960 | Percent Change 1950-1960 | 1970 | Percent Change 1960-1970 |
|---|---|---|---|---|---|
| Franklin | 31,341 | 28,755 | - 8.3 | 26,820 | - 6.7 |
| Granville | 31,793 | 33,110 | 4.1 | 32,762 | - 1.1 |
| Person | 24,361 | 26,394 | 8.3 | 25,914 | - 1.8 |
| Vance | 32,101 | 32,002 | - 0.3 | 32,691 | 2.2 |
| Warren | 23,539 | 19,652 | -16.5 | 15,810 | -19.6 |
| Region K | 143,135 | 139,913 | - 2.3 | 133,997 | - 4.2 |

Region K - Population of County Subdivisions

1950 - 1960 - 1970

| | 1950 | 1960 | 1970 |
|---|---|---|---|
| Franklin County | 31,341 | 28,755 | 26,820 |
| Twp. 1 Dunn | 3,738 | 3,311 | 3,286 |
| Bunn Town | 255 | 332 | 284 |
| Twp. 2 Harris | 2,694 | 2,379 | 2,110 |
| Twp. 3 Youngsville | 2,407 | 2,069 | 1,774 |
| Youngsville Town | 619 | 596 | 555 |
| Twp. 4 Franklinton | 5,638 | 5,663 | 5,431 |
| Franklinton Town | 1,414 | 1,513 | 1,459 |
| Twp. 5 Hayesville | 2,154 | 1,804 | 1,504 |
| Twp. 6 Sandy Creek | 2,189 | 1,912 | 1,611 |
| Twp. 7 Gold Mine | 1,996 | 1,520 | 1,341 |
| Centerville Town | -- | -- | 123 |
| Twp. 8 Cedar Rock | 2,956 | 2,650 | 2,184 |
| Twp. 9 Cypress Creek | 1,225 | 957 | 738 |
| Twp. 10 Louisburg | 6,344 | 6,490 | 6,841 |
| Louisburg Town | 2,545 | 2,862 | 2,941 |
| Granville County | 31,793 | 33,110 | 32,762 |
| Brassfield Twp. | 2,866 | 2,621 | 2,243 |
| Dutchville Twp. | 6,082 | 7,560 | 8,724 |
| Butner (U) | -- | -- | 3,538 |
| Creedmoor Town | 852 | 862 | 1,405 |
| Fishing Creek Twp. | 3,138 | 3,142 | 2,882 |
| * Oxford Town (Part) | -- | -- | 25 |
| Oak Hill Twp. | 2,366 | 2,147 | 1,884 |
| Oxford Twp. | 8,714 | 9,166 | 9,113 |
| * Oxford Town (Part) | 6,685 | 6,978 | 7,153 |
| Salem Twp. | 1,566 | 1,521 | 1,482 |
| Sassafras Fork Twp. | 2,370 | 2,094 | 2,125 |
| Stovall Town | 410 | 570 | 405 |
| Tally Ho Twp. | 2,568 | 2,283 | 2,252 |
| Stem Town | 217 | 221 | 242 |
| Walnut Grove Twp. | 2,123 | 2,576 | 2,057 |
| *Town Total in Granville County | | | |
| Oxford Town | 6,685 | 6,978 | 7,153 |
| Person County | 24,361 | 26,394 | 25,914 |
| Allensville Twp. | 1,957 | 1,965 | 1,901 |
| Bushy Fork Twp. | 2,221 | 2,030 | 1,846 |
| Cunningham Twp. | 1,192 | 1,069 | 967 |

| | 1950 | 1960 | 1970 |
|---|---|---|---|
| Person County (Con.) | | | |
| Flat River Twp. | 1,900 | 1,942 | 1,867 |
| Holloway Twp. | 1,657 | 1,584 | 1,480 |
| Mount Tirzah Twp. | 1,380 | 1,457 | 1,312 |
| Olive Hill Twp. | 2,259 | 2,283 | 1,802 |
| Roxboro Twp. | 10,130 | 12,447 | 13,372 |
| Longhurst (U) | 1,539 | 1,546 | 1,485 |
| Roxboro City | 4,321 | 5,147 | 5,370 |
| Woodsdale Twp. | 1,665 | 1,617 | 1,367 |
| Vance County | 32,101 | 32,002 | 32,691 |
| Dabney Twp. | 1,018 | 895 | 954 |
| Henderson Twp. | 18,072 | 19,526 | 20,807 |
| Henderson City | 10,996 | 12,740 | 13,896 |
| Henderson North (U) | 1,873 | 1,995 | 1,997 |
| Henderson South (U) | -- | 2,017 | 1,843 |
| Kittrell Twp. | 3,088 | 3,005 | 2,913 |
| Kittrell Town | 189 | 121 | 427 |
| Middleburg-Nutbush Twp. | 3,171 | 2,391 | 2,145 |
| Middleburg Town | 217 | 170 | 149 |
| Sandy Creek Twp. | 2,549 | 2,594 | 2,513 |
| Townsville Twp. | 1,905 | 1,541 | 1,530 |
| Watkins Twp. | 562 | 473 | 409 |
| Williamsboro Twp. | 1,736 | 1,577 | 1,420 |
| Warren County | 23,539 | 19,652 | 15,810 |
| Fishing Creek Twp. | 1,683 | 1,438 | 1,230 |
| Fork Twp. | 1,099 | 838 | 578 |
| Hawtree Twp. | 2,152 | 1,821 | 1,547 |
| Judkins Twp. | 1,800 | 1,319 | 959 |
| * Littleton Town (Part) | 29 | 24 | 45 |
| Nutbush Twp. | 2,215 | 1,925 | 1,412 |
| River Twp. | 1,774 | 1,418 | 1,137 |
| * Littleton Town (Part) | 609 | 511 | 425 |
| Roanoke Twp. | 277 | 197 | 164 |
| Sandy Creek Twp. | 1,915 | 1,441 | 1,043 |
| Shocco Twp. | 1,200 | 941 | 737 |
| Sixpound Twp. | 1,480 | 997 | 706 |
| Macon Town | 238 | 187 | 179 |
| Smith Creek Twp. | 2,439 | 2,281 | 2,020 |
| Norlina Town | 874 | 927 | 969 |
| Warrenton Twp. | 5,505 | 5,036 | 4,277 |
| Warrenton Town | 1,166 | 1,124 | 1,035 |
| *Town Total in Warren County | | | |
| Littleton Town | 638 | 1,830 | 1,384 |

# REGION L

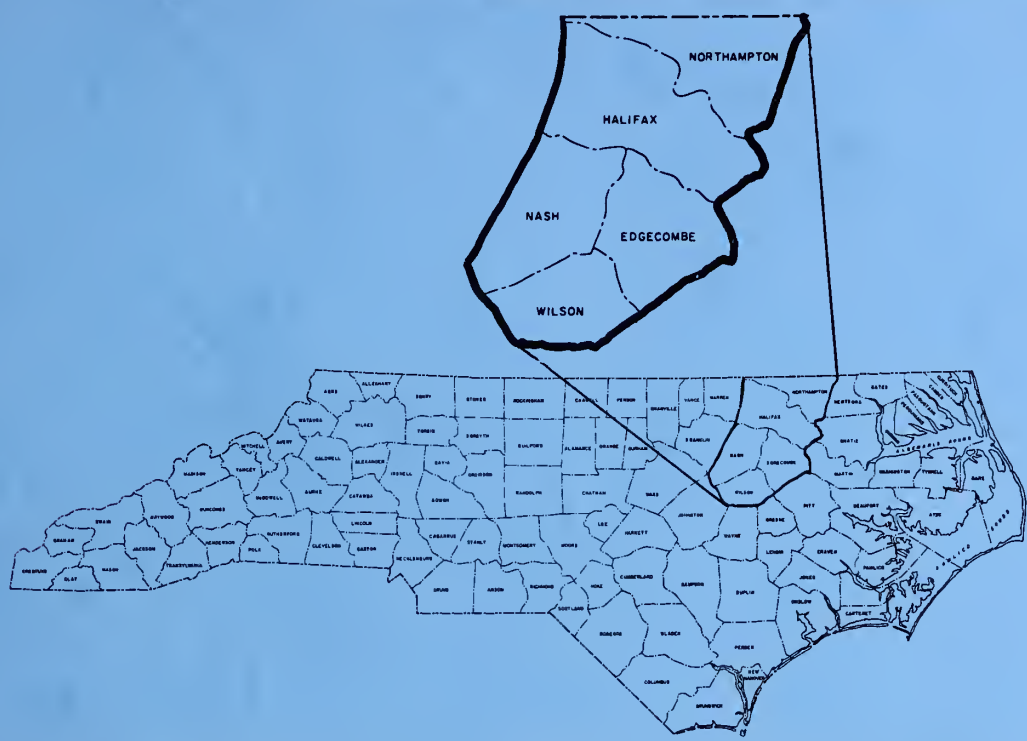


| Counties | 1950 | 1960 | Percent Change 1950-1960 | 1970 | Percent Change 1960-1970 |
|---|---|---|---|---|---|
| Edgecombe | 51,634 | 54,226 | 5.0 | 52,341 | - 3.5 |
| Halifax | 58,377 | 58,956 | 1.0 | 53,884 | - 8.6 |
| Nash | 59,919 | 61,002 | 1.8 | 59,122 | - 3.1 |
| Northampton | 28,432 | 26,811 | -5.7 | 24,009 | -10.5 |
| Wilson | 54,506 | 57,716 | 5.9 | 57,486 | - 0.4 |
| Region L | 252,868 | 258,711 | 2.3 | 246,842 | - 4.6 |

Region L - Population of County Subdivisions

1950 - 1960 - 1970

| | 1950 | 1960 | 1970 |
|---|---|---|---|
| Edgecombe County | 51,634 | 54,226 | 52,341 |
| Twp. 1 Tarboro | 11,878 | 13,228 | 13,609 |
| Princeville Town | 919 | 797 | 654 |
| Tarboro Town | 8,120 | 8,411 | 9,425 |
| Twp. 2 Lower Conetoe | 1,839 | 1,741 | 1,623 |
| Conetoe Town | 172 | 147 | 160 |
| Twp. 3 Upper Conetoe | 2,152 | 2,035 | 1,463 |
| Speed Town | 103 | 142 | 142 |
| Twp. 4 Deep Creek | 1,375 | 1,144 | 980 |
| Twp. 5 Lower Fishing Creek | 1,577 | 1,521 | 1,438 |
| Twp. 6 Upper Fishing Creek | 3,105 | 2,923 | 2,078 |
| * Whitakers Town (Part) | 478 | 498 | 479 |
| Twp. 7 Swift Creek | 2,573 | 2,610 | 2,672 |
| * Battleboro Town (Part) | 147 | 212 | 403 |
| Twp. 8 Sparta | 2,007 | 1,850 | 1,594 |
| Twp. 9 Otter Creek | 2,144 | 1,993 | 1,949 |
| Macclesfield Town | 370 | 473 | 536 |
| Twp. 10 Lower Town Creek | 2,614 | 2,748 | 2,839 |
| Pinetops Town | 1,031 | 1,372 | 1,379 |
| Twp. 11 Walnut Creek | 1,313 | 1,297 | 1,260 |
| Twp. 12 Rocky Mount | 16,241 | 18,601 | 18,664 |
| * Rocky Mount City (Part) | 12,881 | 14,825 | 15,252 |
| Twp. 13 Cokey | 1,611 | 1,475 | 1,167 |
| Twp. 14 Upper Town Creek | 1,205 | 1,060 | 1,005 |
| * Sharpsburg Town (Part) | 36 | 39 | 46 |
| *Town Totals in Edgecombe County | | | |
| Whitakers Town | 478 | 498 | 479 |
| Battleboro Town | 147 | 212 | 403 |
| Rocky Mount City | 12,881 | 14,825 | 15,252 |
| Sharpsburg Town | 36 | 39 | 46 |
| Halifax County | 58,377 | 58,956 | 53,884 |
| Brinkleyville Twp. | 5,315 | 4,838 | 4,140 |
| Butterwood Twp. | 1,169 | 772 | 588 |
| Conoconnara Twp. | 1,913 | 1,618 | 1,006 |
| Enfield Twp. | 8,425 | 8,746 | 7,616 |
| Enfield Town | 2,361 | 2,978 | 3,272 |
| Faucett Twp. | 2,814 | 2,522 | 2,089 |
| Halifax Twp. | 3,570 | 3,529 | 2,633 |
| Halifax Town | 346 | 370 | 335 |
| Littleton Twp. | 3,668 | 3,149 | 3,376 |
| * Littleton Town (Part) | 535 | 489 | 433 |

| | 1950 | 1960 | 1970 |
|---|---|---|---|
| Halifax County (Con.) | | | |
| Palmyra Twp. | 2,771 | 2,128 | 1,546 |
| Hobgood Town | 603 | 630 | 530 |
| Palmyra Town | 67 | 50 | 27 |
| Roanoke Rapids Twp. | 15,607 | 17,664 | 18,505 |
| Belmont-South Rosemary (U) | 3,173 | 2,043 | 2,260 |
| * Roanoke Rapids City (Part) | 8,156 | 13,320 | 13,508 |
| Roseneath Twp. | 1,653 | 1,550 | 1,104 |
| Scotland Neck Twp. | 5,122 | 5,699 | 5,013 |
| Scotland Neck Town | 2,730 | 2,974 | 2,869 |
| Weldon Twp. | 6,350 | 6,741 | 6,268 |
| * Roanoke Rapids City (Part) | -- | -- | -- |
| South Weldon (U) | -- | -- | 1,630 |
| Weldon Town | 2,295 | 2,165 | 2,304 |
| *Town Totals in Halifax County | | | |
| Littleton Town | 535 | 489 | 433 |
| Roanoke Rapids City | 8,156 | 13,320 | 13,508 |
| Nash County | 59,919 | 61,002 | 59,122 |
| Bailey Twp. | 2,617 | 2,602 | 2,707 |
| Bailey Town | 743 | 795 | 724 |
| Castalia Twp. | 1,778 | 1,461 | 874 |
| Castalia Town | 421 | 267 | 265 |
| Coopers Twp. | 2,433 | 2,108 | 1,894 |
| Dry Wells Twp. | 2,128 | 2,209 | 2,128 |
| Middlesex Town | 446 | 588 | 729 |
| Ferrells Twp. | 2,321 | 1,926 | 1,451 |
| Griffins Twp. | 2,831 | 2,488 | 2,064 |
| Jackson Twp. | 2,918 | 2,506 | 2,192 |
| Mannings Twp. | 5,290 | 4,990 | 4,463 |
| Spring Hope Town | 1,275 | 1,336 | 1,334 |
| Nashville Twp. | 5,468 | 5,405 | 4,989 |
| Nashville Town | 1,302 | 1,423 | 1,670 |
| North Whitakers Twp. | 3,794 | 3,889 | 3,221 |
| * Whitakers Town (Part) | 484 | 506 | 447 |
| Oak Level Twp. | 2,292 | 2,286 | 2,578 |
| Red Oak Twp. | 1,697 | 1,607 | 1,564 |
| Red Oak Town | -- | -- | 359 |
| Rocky Mount Twp. | 17,053 | 18,279 | 17,203 |
| * Rocky Mount City (Part) | 14,186 | 15,325 | 14,353 |
| * Sharpsburg Town (Part) | 292 | 260 | 447 |
| South Whitakers Twp. | 2,028 | 2,143 | 2,399 |
| * Battleboro Town (Part) | 182 | 152 | 285 |
| * Rocky Mount City (Part) | -- | -- | 50 |
| Stony Creek Twp. | 5,271 | 7,103 | 9,395 |
| * Rocky Mount City (Part) | 630 | 1,997 | 4,629 |

| | 1950 | 1960 | 1970 |
|---|---|---|---|
| Nash County (Con.) | | | |
| *Town Totals in Nash County | | | |
| Whitakers Town | 484 | 506 | 447 |
| Rocky Mount City | 14,186 | 17,322 | 19,032 |
| Sharpsburg Town | 292 | 260 | 447 |
| Battleboro Town | 182 | 152 | 285 |
| Northampton County | 28,432 | 26,811 | 24,009 |
| Gaston Twp. | 4,381 | 4,223 | 3,509 |
| Gaston Town | 1,218 | 1,214 | 1,105 |
| Jackson Twp. | 1,732 | 1,630 | 1,224 |
| Jackson Town | 843 | 765 | 762 |
| Kirby Twp. | 4,712 | 4,410 | 4,830 |
| Conway Town | 618 | 662 | 694 |
| * Milwaukee Town (Part) | 302 | 311 | 370 |
| Severn Town | 340 | 310 | 356 |
| Oconeechee Twp. | 2,784 | 3,145 | 3,168 |
| Garysburg Town | 344 | 181 | 231 |
| Pleasant Hill Twp. | 945 | 831 | 630 |
| Rich Square Twp. | 4,419 | 4,428 | 4,222 |
| Rich Square Town | 971 | 1,134 | 1,254 |
| Woodland Town | 590 | 651 | 744 |
| Roanoke Twp. | 2,906 | 2,478 | 2,097 |
| Lasker Town | 177 | 119 | 114 |
| Seaboard Twp. | 3,237 | 2,736 | 1,892 |
| Seaboard Town | 745 | 624 | 611 |
| Wiccacanee Twp. | 3,316 | 2,930 | 2,437 |
| Margaretsville Town | 113 | 106 | 95 |
| * Milwaukee Town (Part) | -- | -- | 6 |
| *Town Total in Northampton County | | | |
| Milwaukee Town | 302 | 311 | 376 |
| Wilson County | 54,506 | 57,716 | 57,486 |
| Black Creek Twp. | 2,779 | 2,408 | 2,532 |
| Black Creek Town | 316 | 310 | 449 |
| Cross Roads Twp. | 2,934 | 2,515 | 2,640 |
| Lucama Town | 405 | 498 | 610 |
| Gardner Twp. | 2,590 | 2,258 | 2,240 |
| Old Fields Twp. | 4,117 | 3,556 | 3,188 |
| Sims Town | 207 | 205 | 205 |
| Saratoga Twp. | 2,757 | 2,467 | 1,923 |
| Saratoga Town | 366 | 409 | 391 |
| Springhill Twp. | 2,866 | 2,372 | 2,053 |
| Stantonsburg Twp. | 2,050 | 1,939 | 1,770 |
| Stantonsburg Town | 627 | 897 | 869 |

| | 1950 | 1960 | 1970 |
|---|---|---|---|
| Wilson County (Con.) | | | |
| Taylor Twp. | 1,985 | 1,827 | 2,020 |
| Toisnot Twp. | 4,955 | 4,606 | 4,403 |
| Elm City Town | 839 | 729 | 1,201 |
| * Sharpsburg Town (Part) | 87 | 191 | 296 |
| Wilson Twp. | 27,473 | 33,768 | 34,717 |
| Wilson City | 23,010 | 28,753 | 29,347 |
| *Town Total in Wilson County | | | |
| Sharpsburg Town | 87 | 191 | 296 |

# REGION M

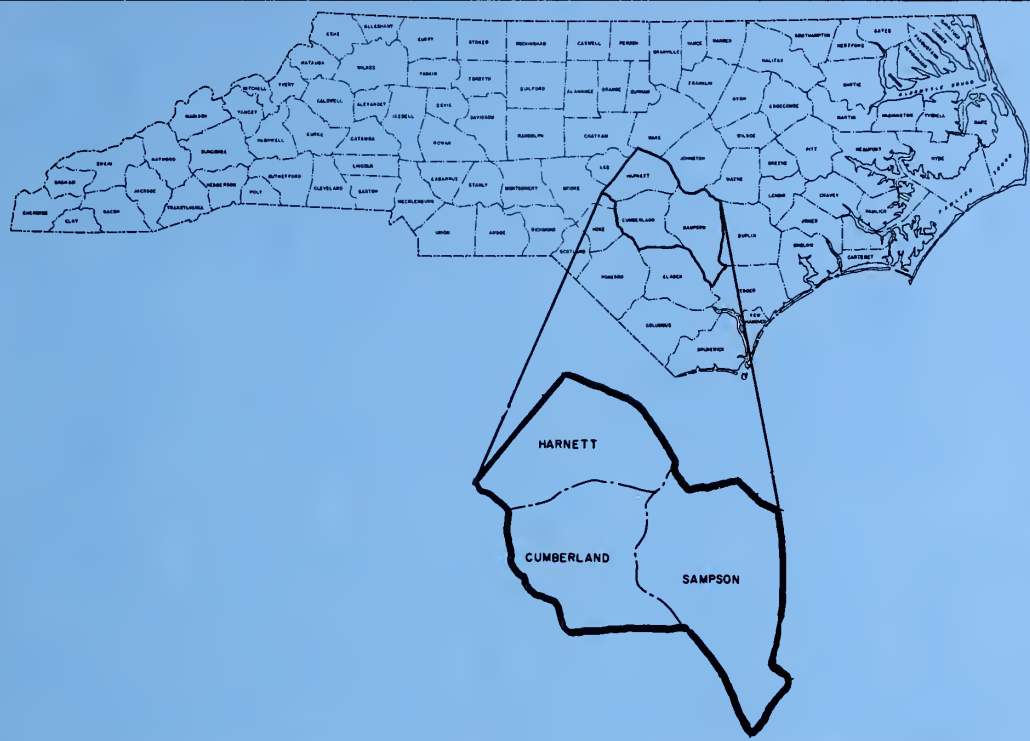


| Counties | 1950 | 1960 | Percent Change 1950-1960 | 1970 | Percent Change 1960-1970 |
|---|---|---|---|---|---|
| Cumberland | 96,006 | 148,418 | 54.6 | 212,042 | 42.9 |
| Harnett | 47,605 | 48,236 | 1.3 | 49,667 | 3.0 |
| Sampson | 49,780 | 48,013 | - 3.5 | 44,954 | - 6.4 |
| Region M | 193,391 | 244,667 | 26.5 | 306,663 | 25.3 |

Region M - Population of County Subdivisions

1950 - 1960 - 1970

| | 1950 | 1960 | 1970 |
|---|---|---|---|
| Cumberland County | 96,006 | 148,418 | 212,042 |
| Beaver Dam Twp. | 1,450 | 1,399 | 1,231 |
| Black River Twp. | 2,278 | 2,279 | 2,104 |
| Falcon Town | 245 | 235 | 357 |
| Godwin Town | 145 | 149 | 129 |
| Carvers Creek Twp. | 4,086 | 28,569 | 15,400 |
| Linden Town | 194 | 157 | 205 |
| Cedar Creek Twp. | 6,255 | 7,767 | 7,645 |
| Stedman Town | 424 | 458 | 505 |
| Cross Creek Twp. | 31,854 | 47,106 | 53,510 |
| (a) Fayetteville City | 30,869 | 47,106 | 53,510 |
| Eastover Twp. | 5,055 | 5,845 | 6,715 |
| Wade Town | -- | -- | 315 |
| Grays Creek Twp. | 1,946 | 2,154 | 2,174 |
| Manchester Twp. | 4,293 | 16,477 | 48,474 |
| * Fort Bragg (U) (Part) | -- | -- | 33,823 |
| Spring Lake Town | -- | 4,110 | 3,968 |
| Pearces Mill Twp. | 7,550 | 9,976 | 12,929 |
| Rockfish Twp. | 4,986 | 6,668 | 13,495 |
| Hope Mills Town | 1,077 | 1,109 | 1,721 |
| Seventy-First Twp. | 26,253 | 20,178 | 48,365 |
| * Fort Bragg (U) (Part) | -- | -- | 13,172 |
| *Town Total in Cumberland County | | | |
| Fort Bragg (U) | -- | -- | 46,995 |
| Harnett County | 47,605 | 48,236 | 49,667 |
| Anderson Creek Twp. | 1,971 | 2,211 | 3,075 |
| Averasboro Twp. | 11,567 | 11,747 | 11,657 |
| Dunn Town | 6,316 | 7,566 | 8,302 |
| Barbecue Twp. | 2,225 | 2,375 | 2,844 |
| Black River Twp. | 3,761 | 3,668 | 3,699 |
| Angier Town | 1,182 | 1,249 | 1,431 |
| Buckhorn Twp. | 1,202 | 1,001 | 862 |
| Duke Twp. | 5,510 | 5,587 | 5,450 |
| Erwin Town | 3,344 | 3,183 | 2,852 |
| Grove Twp. | 4,977 | 4,952 | 4,494 |
| Coats Town | 1,047 | 1,049 | 1,051 |
| Hectors Creek Twp. | 2,213 | 1,794 | 1,561 |
| Johnsonville Twp. | 1,264 | 1,450 | 1,887 |
| Lillington Twp. | 3,116 | 3,037 | 3,618 |
| Lillington Town | 1,061 | 1,242 | 1,155 |
| Neills Creek Twp. | 2,640 | 3,370 | 4,072 |
| Buies Creek (U) | -- | -- | 2,024 |

| | 1950 | 1960 | 1970 |
|---|---|---|---|
| Harnett County (Con.) | | | |
| Stewarts Creek Twp. | 2,719 | 2,676 | 2,399 |
| Bunlevel Town | 177 | 187 | 200 |
| Upper Little River Twp. | 4,440 | 4,368 | 4,049 |
| Sampson County | 49,780 | 48,013 | 44,954 |
| Belvoir Twp. | -- | 1,231 | 1,224 |
| Dismal Twp. | 2,675 | 2,494 | 2,482 |
| Franklin Twp. | 2,434 | 2,256 | 2,034 |
| * Harrells Town (Part) | 147 | 259 | 237 |
| Halls Twp. | 2,389 | 2,199 | 2,021 |
| Herrings Twp. | 1,911 | 1,629 | 1,398 |
| Honeycutts Twp. | 3,933 | 2,292 | 2,270 |
| Salemburg Town | 435 | 569 | 669 |
| Lisbon Twp. | 1,377 | 1,086 | 901 |
| Little Coharie Twp. | 5,517 | 5,703 | 5,339 |
| Autryville Town | 151 | 192 | 213 |
| Roseboro Town | 1,241 | 1,354 | 1,235 |
| McDaniels Twp. | 1,084 | 927 | 728 |
| Parkersburg Town | 114 | 65 | 56 |
| Mingo Twp. | 1,980 | 1,671 | 1,311 |
| Newton Grove Twp. | 1,961 | 1,941 | 1,811 |
| Newton Grove Town | 374 | 477 | 546 |
| North Clinton Twp. | 8,030 | 9,373 | 9,597 |
| * Clinton Town (Part) | 3,160 | 5,990 | 5,738 |
| Piney Grove Twp. | 2,620 | 2,140 | 1,793 |
| Plain View Twp. | 2,511 | 2,216 | 1,925 |
| South Clinton Twp. | 3,889 | 4,091 | 3,994 |
| * Clinton Town (Part) | 1,254 | 1,471 | 1,419 |
| South River Twp. | 1,710 | 1,576 | 1,522 |
| Garland Town | 539 | 642 | 656 |
| Taylors Bridge Twp. | 1,760 | 1,590 | 1,429 |
| * Harrells Town (Part) | -- | -- | 6 |
| Turkey Twp. | 2,316 | 2,188 | 1,994 |
| Turkey Town | 223 | 199 | 329 |
| Westbrooks Twp. | 1,683 | 1,410 | 1,181 |
| *Town Totals in Sampson County | | | |
| Harrells Town | -- | 259 | 243 |
| Clinton Town | 4,414 | 7,461 | 7,157 |

(a) In 1950 parts of Fayetteville City were in Pearces Mill Township (1,455) and Seventy-First Township (2,391); a total of 3,846 not included in the 1950 column.

# REGION N

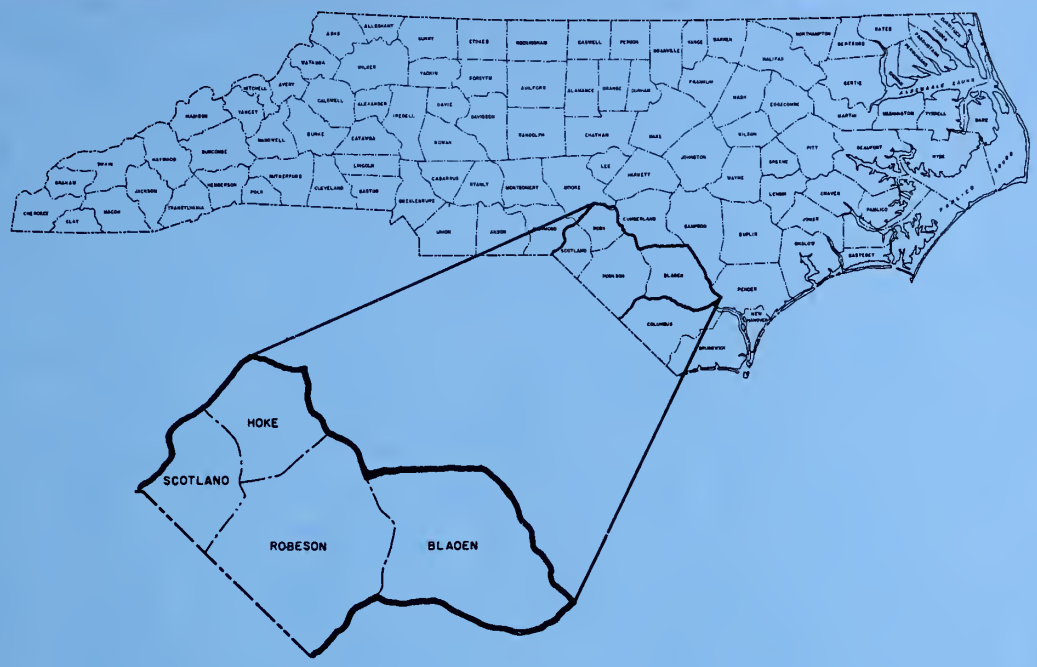


| Counties | 1950 | 1960 | Percent Change 1950-1960 | 1970 | Percent Change 1960-1970 |
|---|---|---|---|---|---|
| Bladen | 29,703 | 28,881 | -2.8 | 26,477 | -8.3 |
| Hoke | 14,937 | 16,356 | 9.5 | 16,436 | 0.5 |
| Robeson | 87,769 | 89,102 | 1.5 | 84,842 | -4.8 |
| Scotland | 26,336 | 25,183 | -4.4 | 26,929 | 6.9 |
| Region N | 158,745 | 159,522 | 0.5 | 154,684 | -3.1 |

Region N - Population of County Subdivisions

1950 - 1960 - 1970

| | 1950 | 1960 | 1970 |
|---|---|---|---|
| Bladen County | 29,703 | 28,881 | 26,477 |
| Abbotts Twp. | 1,469 | 1,286 | 1,066 |
| Bethel Twp. | 2,465 | 2,374 | 2,337 |
| Dublin Town | 243 | 366 | 283 |
| Bladenboro Twp. | 5,905 | 5,603 | 5,239 |
| Bladenboro North (U) | -- | -- | 1,705 |
| Bladenboro Town | 796 | 774 | 783 |
| Brown Marsh Twp. | 2,193 | 2,004 | 1,907 |
| Clarkton Town | 589 | 662 | 662 |
| Carvers Creek Twp. | 2,197 | 2,202 | 1,780 |
| Council Town | 64 | 56 | 38 |
| Central Twp. | 550 | 586 | 697 |
| Colly Twp. | 1,006 | 1,070 | 991 |
| White Lake Town | -- | 130 | 232 |
| Cypress Creek Twp. | 910 | 878 | 665 |
| Elizabethtown Twp. | 5,177 | 5,540 | 5,613 |
| Elizabethtown Town | 1,611 | 1,625 | 1,418 |
| Frenchs Creek Twp. | 1,114 | 927 | 925 |
| Hollow Twp. | 2,214 | 1,904 | 1,454 |
| Tarheel Town | -- | -- | 87 |
| Lake Creek Twp. | 684 | 722 | 651 |
| Turnbull Twp. | 587 | 563 | 416 |
| White Oak Twp. | 1,199 | 1,176 | 1,083 |
| Whites Creek Twp. | 2,033 | 2,046 | 1,653 |
| Hoke County | 14,937 | 16,356 | 16,436 |
| Allendale Twp. | 898 | 711 | 537 |
| Antioch Twp. | 1,697 | 1,665 | 1,514 |
| Blue Springs Twp. | 1,734 | 1,474 | 1,113 |
| Fort Bragg Military Reservation Twp. | -- | -- | -- |
| McLaughlin Twp. | 1,778 | 1,804 | 1,938 |
| Quewhiffle Twp. | 2,508 | 2,645 | 2,607 |
| Raeford Twp. | 4,912 | 6,692 | 7,409 |
| Raeford Town | 2,030 | 3,058 | 3,180 |
| Stonewall Twp. | 1,410 | 1,365 | 1,318 |
| Dundarrach Village | 134 | 109 | 53 |
| Robeson County | 87,769 | 89,102 | 84,842 |
| Alfordsville Twp. | 2,824 | 1,757 | 1,511 |
| Back Swamp Twp. | 2,789 | 2,660 | 2,641 |

| | 1950 | 1960 | 1970 |
|---|---|---|---|
| Robeson County (Con.) | | | |
| Britts Twp. | 1,428 | 1,366 | 1,392 |
| Burnt Swamp Twp. | 1,020 | 942 | 1,233 |
| East Howellsville Twp. | -- | 1,383 | 1,250 |
| Fairmont Twp. | 5,752 | 5,924 | 5,343 |
| Fairmont Town | 2,319 | 2,286 | 2,827 |
| Gaddy Twp. | 1,311 | 1,196 | 876 |
| Lumber Bridge Twp. | 1,300 | 1,119 | 1,089 |
| Lumber Bridge Town | 154 | 100 | 117 |
| Lumberton Twp. | 16,690 | 19,835 | 20,318 |
| Lumberton City | 9,186 | 15,305 | 16,961 |
| Marietta Twp. | 1,756 | 1,479 | 1,273 |
| Marietta Town | 94 | 239 | 70 |
| Maxton Twp. | 5,311 | 5,204 | 4,817 |
| Maxton Town | 1,974 | 1,755 | 1,885 |
| Orrum Twp. | 2,334 | 2,038 | 1,721 |
| Orrum Town | 162 | 139 | 162 |
| Proctorville Town | 232 | 188 | 157 |
| Parkton Twp. | 1,928 | 2,033 | 1,901 |
| Parkton Town | 527 | 906 | 550 |
| Pembroke Twp. | 4,762 | 5,043 | 5,844 |
| Pembroke Town | 1,212 | 1,372 | 1,982 |
| Philadelphia Twp. | 1,985 | 1,982 | 1,908 |
| Raft Swamp Twp. | 1,602 | 1,597 | 1,457 |
| Red Springs Twp. | 4,907 | 5,389 | 4,952 |
| Red Springs Town | 2,245 | 2,767 | 3,383 |
| Rennert Twp. | 911 | 802 | 884 |
| Rowland Twp. | 3,428 | 4,010 | 3,217 |
| Rowland Town | 1,293 | 1,408 | 1,358 |
| Saddletree Twp. | 1,722 | 1,683 | 1,737 |
| St. Pauls Twp. | 6,343 | 6,176 | 5,970 |
| St. Pauls Town | 2,251 | 2,249 | 2,011 |
| Shannon Twp. | 757 | 721 | 681 |
| Smiths Twp. | 3,159 | 3,114 | 2,566 |
| Smyrna Twp. | 1,232 | 1,235 | 1,167 |
| Sterlings Twp. | 1,881 | 1,592 | 1,335 |
| Thompson Twp. | 2,008 | 1,837 | 1,346 |
| McDonald Town | 78 | 79 | 80 |
| Union Twp. | 2,348 | 2,420 | 2,122 |
| West Howellsville Twp. | 3,785 | 2,101 | 1,922 |
| Wishart Twp. | 2,496 | 2,464 | 2,369 |
| Scotland County | 26,336 | 25,183 | 26,929 |
| Laurel Hill Twp. | 3,401 | 2,923 | 2,539 |
| * Laurinburg City (Part) | 44 | 51 | 204 |
| Spring Hill Twp. | 2,827 | 2,488 | 2,949 |
| Wagram Town | 397 | 562 | 718 |

| | 1950 | 1960 | 1970 |
|---|---|---|---|
| Scotland County (Con.) | | | |
| Stewartsville Twp. | 14,482 | 14,876 | 16,558 |
| East Laurinburg Town | 745 | 695 | 487 |
| * Laurinburg City (Part) | 7,090 | 8,191 | 8,655 |
| Laurinburg West (U) | -- | -- | 1,156 |
| Williamsons Twp. | 5,626 | 4,896 | 4,883 |
| Gibson Town | 609 | 501 | 502 |
| Laurel Hill (U) | -- | -- | 1,215 |
| *Town Total in Scotland County | | | |
| Laurinburg City | 7,134 | 8,242 | 8,859 |

# REGION O

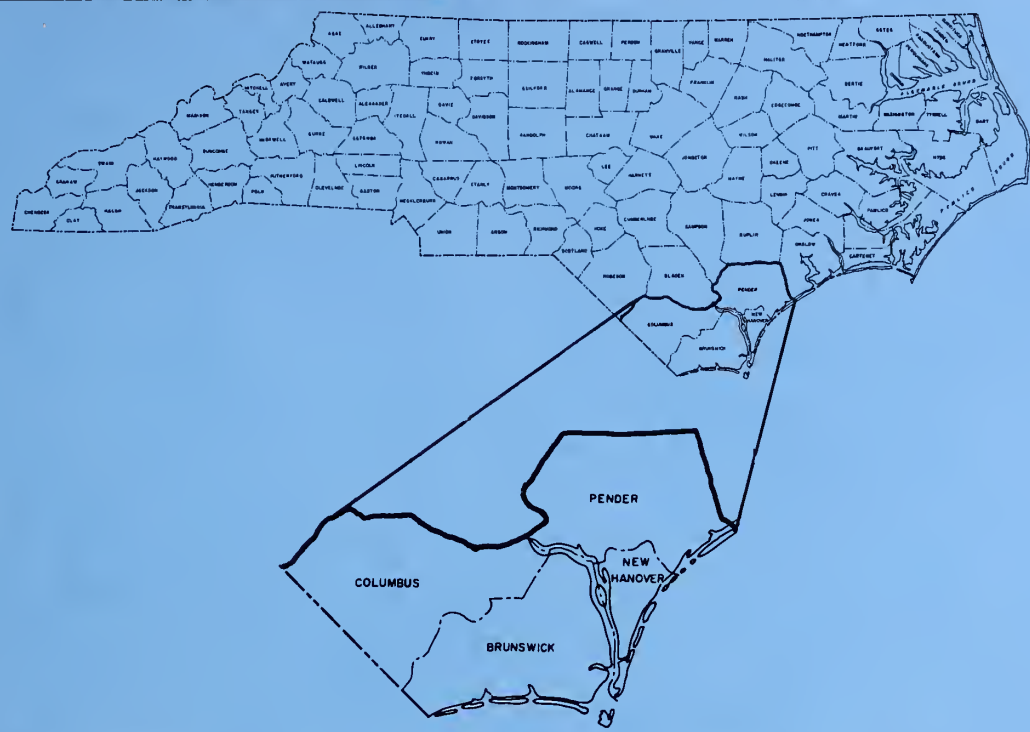


| Counties | 1950 | 1960 | Percent Change 1950-1960 | 1970 | Percent Change 1960-1970 |
|---|---|---|---|---|---|
| Brunswick | 19,238 | 20,278 | 5.4 | 24,223 | 19.5 |
| Columbus | 50,621 | 48,973 | - 3.3 | 46,937 | - 4.2 |
| New Hanover | 63,272 | 71,742 | 13.4 | 82,996 | 15.7 |
| Pender | 18,423 | 18,508 | 0.5 | 18,149 | - 1.9 |
| Region O | 151,554 | 159,501 | 5.2 | 172,305 | 8.0 |

Region O - Population of County Subdivisions

1950 - 1960 - 1970

| | 1950 | 1960 | 1970 |
|---|---|---|---|
| Brunswick County | 19,238 | 20,278 | 24,223 |
| Lockwoods Folly Twp. | 3,839 | 4,289 | 4,748 |
| * Shallotte Town (Part) | 493 | 418 | 413 |
| Northwest Twp. | 2,402 | 2,169 | 3,356 |
| Shallotte Twp. | 3,783 | 4,210 | 4,877 |
| Ocean Isle Beach Town | -- | 5 | 78 |
| * Shallotte Town (Part) | -- | 62 | 184 |
| Sunset Beach Town | -- | -- | 108 |
| Smithville Twp. | 2,873 | 3,355 | 4,346 |
| * Boiling Spring Lakes Town (Part) | -- | -- | 92 |
| Long Beach Town | -- | 102 | 493 |
| Southport City | 1,748 | 2,034 | 2,220 |
| Yaupon Beach Town | -- | 89 | 334 |
| Town Creek Twp. | 4,131 | 4,363 | 5,215 |
| * Boiling Spring Lakes Town (Part) | -- | -- | 153 |
| Bolivia Town | 215 | 201 | 185 |
| Waccamaw Twp. | 2,210 | 1,892 | 1,681 |
| *Town Totals in Brunswick County | | | |
| Shallotte Town | 493 | 480 | 597 |
| Columbus County | 50,621 | 48,973 | 46,937 |
| Bogue Twp. | 3,423 | 3,463 | 2,896 |
| * Lake Waccamaw Town (Part) | -- | 151 | 141 |
| Bolton Twp. | 1,441 | 1,566 | 1,506 |
| Bolton Town | 606 | 617 | 534 |
| Bug Hill Twp. | 2,557 | 2,197 | 2,111 |
| Cerro Gordo Twp. | 2,648 | 2,312 | 1,946 |
| Cerro Gordo Town | 265 | 306 | 184 |
| Chadbourn Twp. | 5,083 | 6,019 | 5,460 |
| Chadbourn Town | 2,103 | 2,323 | 2,213 |
| Fair Bluff Twp. | 2,577 | 2,294 | 2,176 |
| Fair Bluff Town | 1,056 | 1,030 | 1,039 |
| Lees Twp. | 2,390 | 2,211 | 2,336 |
| Ransom Twp. | 2,904 | 3,448 | 3,611 |
| Acme Town | 139 | 159 | 459 |
| South Williams Twp. | 5,318 | 4,828 | 4,895 |
| Tabor City Town | 2,033 | 2,338 | 2,400 |
| Tatums Twp. | 3,728 | 3,255 | 2,932 |
| Waccamaw Twp. | 1,214 | 1,366 | 1,456 |
| * Lake Waccamaw (Part) | 575 | 629 | 783 |

| | 1950 | 1960 | 1970 |
|---|---|---|---|
| Columbus County (Con.) | | | |
| Welch Creek Twp. | 1,655 | 1,351 | 1,356 |
| Western Prong Twp. | 1,566 | 1,314 | 1,003 |
| Whiteville Twp. | 10,061 | 10,048 | 9,799 |
| Brunswick Town | 190 | 169 | 206 |
| Whiteville Town | 4,238 | 4,683 | 4,195 |
| Williams Twp. | 4,056 | 3,301 | 3,454 |
| *Town Total in Columbus County | | | |
| Lake Waccamaw Town | 575 | 780 | 924 |
| New Hanover County | 63,272 | 71,742 | 82,996 |
| Cape Fear Twp. | 3,844 | 4,238 | 6,734 |
| Federal Point Twp. | 2,473 | 3,234 | 5,113 |
| Carolina Beach Town | 1,080 | 1,192 | 1,663 |
| Kure Beach Town | 228 | 293 | 394 |
| Harnett Twp. | 8,421 | 14,427 | 17,427 |
| Wrightsville Beach Town | 711 | 723 | 1,701 |
| Masonboro Twp. | 3,491 | 5,830 | 7,553 |
| Wilmington Twp. | 45,043 | 44,013 | 46,169 |
| Wilmington City | 45,043 | 44,013 | 46,169 |
| Pender County | 18,423 | 18,508 | 18,149 |
| Burgaw Twp. | 4,068 | 4,135 | 4,422 |
| Burgaw Town | 1,613 | 1,750 | 1,744 |
| Canetuck Twp. | 502 | 466 | 256 |
| Caswell Twp. | 1,169 | 1,171 | 1,023 |
| Atkinson Town | 294 | 302 | 325 |
| Columbia Twp. | 1,805 | 1,691 | 1,542 |
| Grady Twp. | 1,060 | 1,148 | 1,264 |
| Holly Twp. | 1,383 | 1,579 | 1,373 |
| Long Creek Twp. | 1,124 | 1,045 | 886 |
| Rocky Point Twp. | 1,936 | 1,728 | 1,616 |
| Topsail Twp. | 2,108 | 2,431 | 2,860 |
| Surf City Town | -- | -- | 166 |
| Topsail Beach Town | -- | -- | 41 |
| Union Twp. | 3,268 | 3,114 | 2,907 |
| Watha Town | 222 | 174 | 181 |

# REGION P

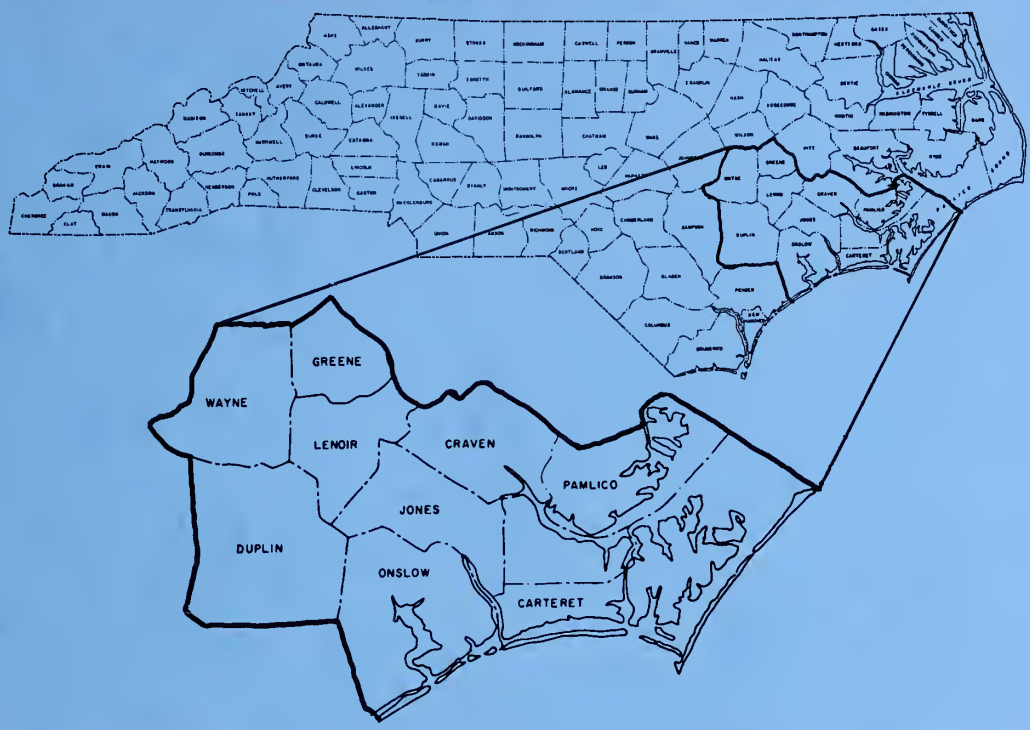


| Counties | 1950 | 1960 | Percent Change 1950-1960 | 1970 | Percent Change 1960-1970 |
|---|---|---|---|---|---|
| Carteret | 23,059 | 27,438 | 19.0 | 31,603 | 15.2 |
| Craven | 48,823 | 58,773 | 20.4 | 62,554 | 6.4 |
| Duplin | 41,074 | 40,270 | - 2.0 | 38,015 | 5.6 |
| Greene | 18,024 | 16,741 | - 7.1 | 14,967 | -10.6 |
| Jones | 11,004 | 11,005 | 0.0 | 9,779 | -11.1 |
| Lenoir | 45,953 | 55,276 | 20.3 | 55,204 | - 0.1 |
| Onslow | 42,047 | 86,208 | 105.0 | 103,126 | 19.6 |
| Pamlico | 9,993 | 9,850 | - 1.4 | 9,467 | - 3.9 |
| Wayne | 64,267 | 82,059 | 27.7 | 85,408 | 4.1 |
| Region P | 304,244 | 387,620 | 27.4 | 410,123 | 5.8 |

Region P - Population of County Subdivisions

1950 - 1960 - 1970

| | 1950 | 1960 | 1970 |
|---|---|---|---|
| Carteret County | 23,059 | 27,438 | 31,603 |
| Atlantic Twp. | -- | 902 | 814 |
| Beaufort Twp. | 5,374 | 6,246 | 6,147 |
| Bearfort Town | 3,212 | 2,922 | 3,368 |
| Cedar Island Twp. | 290 | 255 | 290 |
| Davis Twp. | -- | 446 | 456 |
| Harkers Island Twp. | -- | 1,362 | 1,639 |
| Harkers Island (U) | 1,244 | 1,362 | 1,633 |
| Harlowe Twp. | -- | 629 | 762 |
| Marshallberg Twp. | -- | 416 | 525 |
| Merrimon Twp. | 374 | 344 | 330 |
| Morehead Twp. | 8,299 | 10,054 | 11,929 |
| Atlantic Beach Town | 49 | 76 | 300 |
| * Emerald Isle Town (Part) | -- | -- | 8 |
| Morehead City Town | 5,144 | 5,583 | 5,233 |
| Newport Twp. | 2,259 | 2,644 | 3,926 |
| Newport Town | 676 | 861 | 1,735 |
| Portsmouth Twp. | 33 | 8 | 2 |
| Sea Level Twp. | -- | 389 | 347 |
| Smyrna Twp. | 1,387 | 597 | 517 |
| Stacy Twp. | -- | 291 | 257 |
| Straits Twp. | 2,251 | 1,070 | 1,166 |
| White Oak Twp. | 1,273 | 1,785 | 2,496 |
| Cape Carteret Town | -- | 52 | 616 |
| * Emerald Isle Town (Part) | -- | 14 | 114 |
| Hunting Quarter Twp. | 1,519 | -- | -- |
| *Town Total in Carteret County | | | |
| Emerald Isle Town | -- | 14 | 122 |
| Craven County | 48,823 | 58,773 | 62,554 |
| Twp. 1 | 5,494 | 5,310 | 4,946 |
| Vanceboro Town | 753 | 806 | 758 |
| Twp. 2 | 2,471 | 3,003 | 3,257 |
| Bridgeton Town | 805 | 638 | 520 |
| Twp. 3 | 4,398 | 4,315 | 3,837 |
| Cove City Town | 465 | 551 | 485 |
| Dover Town | 638 | 651 | 585 |
| Twp. 5 | 1,333 | 1,823 | 2,047 |
| Twp. 6 | 11,695 | 18,053 | 20,798 |
| Cherry Point (U) | -- | -- | 12,029 |
| Havelock Town | -- | 2,433 | 5,283 |

| | 1950 | 1960 | 1970 |
|---|---|---|---|
| Craven County (Con.) | | | |
| Twp. 7 | 2,632 | 3,887 | 4,757 |
| James City (U) | -- | 1,474 | 2,577 |
| Twp. 8 | 18,952 | 20,686 | 21,125 |
| New Bern City | 15,812 | 15,717 | 14,660 |
| Trent Woods Village | -- | 517 | 719 |
| Twp. 9 | 1,848 | 1,696 | 1,787 |
| Duplin County | 41,074 | 40,270 | 38,015 |
| Albertson Twp. | 1,681 | 1,543 | 1,292 |
| Cypress Creek Twp. | 2,863 | 2,779 | 2,678 |
| Faison Twp. | 4,787 | 4,226 | 3,382 |
| Calypso Town | 688 | 633 | 462 |
| Faison Town | 768 | 666 | 598 |
| * Mount Olive Town (Part) | -- | 29 | 42 |
| Glisson Twp. | 1,386 | 1,269 | 1,098 |
| Island Creek Twp. | 6,596 | 7,405 | 7,181 |
| Teacheys Town | 226 | 187 | 219 |
| Wallace Town | 1,622 | 2,285 | 2,905 |
| Kenansville Twp. | 3,535 | 3,181 | 2,981 |
| Kenansville Town | 674 | 724 | 762 |
| Limestone Twp. | 4,729 | 4,676 | 4,696 |
| Beulaville Town | 724 | 1,062 | 1,156 |
| Magnolia Twp. | 2,018 | 1,899 | 1,632 |
| Magnolia Town | 585 | 629 | 614 |
| Rockfish Twp. | 2,004 | 1,650 | 1,472 |
| * Harrells Town (Part) | -- | -- | 6 |
| Rose Hill Twp. | 2,382 | 2,870 | 3,203 |
| Rose Hill Town | 896 | 1,292 | 1,448 |
| Smith Twp. | 1,880 | 1,636 | 1,678 |
| Warsaw Twp. | 4,808 | 5,088 | 4,939 |
| Warsaw Town | 1,598 | 2,221 | 2,701 |
| Wolfscrape Twp. | 2,405 | 2,048 | 1,783 |
| *Town Totals in Duplin County | | | |
| Mount Olive Town | -- | 29 | 42 |
| Harrells Town | -- | -- | 6 |
| Greene County | 18,024 | 16,741 | 14,967 |
| Bull Head Twp. | 1,712 | 1,510 | 1,041 |
| Carrs Twp. | 1,388 | 1,303 | 1,198 |
| Hookerton Twp. | 2,689 | 2,589 | 2,722 |
| Hookerton Town | 253 | 358 | 441 |
| Jason Twp. | 1,379 | 1,230 | 955 |
| Olds Twp. | 2,429 | 2,121 | 1,936 |

| | 1950 | 1960 | 1970 |
|---|---|---|---|
| Greene County (Con.) | | | |
| * Maury Town (Part) | 151 | 167 | 208 |
| Ormonds Twp. | 2,545 | 2,350 | 2,069 |
| * Maury Town (Part) | 100 | 118 | 213 |
| Shine Twp. | 1,359 | 1,102 | 1,033 |
| Snow Hill Twp. | 2,091 | 2,254 | 2,295 |
| Snow Hill Town | 946 | 1,043 | 1,359 |
| Speights Bridge Twp. | 2,432 | 2,282 | 1,718 |
| Walstonburg Town | 177 | 191 | 176 |
| *Town Total in Greene County | | | |
| Maury Town | 251 | 285 | 421 |
| Jones County | 11,004 | 11,005 | 9,779 |
| Twp. 1 White Oak | 1,727 | 1,898 | 1,800 |
| Maysville Town | 818 | 892 | 912 |
| Twp. 2 Pollocksville | 2,490 | 2,708 | 2,576 |
| Pollocksville Town | 420 | 416 | 456 |
| Twp. 3 Trenton | 1,961 | 2,060 | 1,894 |
| Trenton Town | 469 | 404 | 539 |
| Twp. 4 Cypress Creek | 1,099 | 1,029 | 908 |
| Twp. 5 Tuckahoe | 1,133 | 1,048 | 846 |
| Twp. 6 Chinquapin | 1,271 | 1,006 | 879 |
| Twp. 7 Beaver Creek | 1,323 | 1,256 | 876 |
| Lenoir County | 45,953 | 55,276 | 55,204 |
| Contentnea Neck Twp. | 2,751 | 3,003 | 2,806 |
| * Grifton Town (Part) | -- | 270 | 312 |
| Falling Creek Twp. | 1,921 | 2,503 | 2,691 |
| Institute Twp. | 1,357 | 1,323 | 1,164 |
| Kinston Twp. | 22,037 | 29,243 | 28,563 |
| Kinston City | 18,336 | 24,819 | 22,309 |
| Moseley Hall Twp. | 4,263 | 4,578 | 4,798 |
| La Grange Town | 1,852 | 2,133 | 2,558 |
| Neuse Twp. | 2,880 | 4,021 | 5,022 |
| Pink Hill Twp. | 2,073 | 1,993 | 1,939 |
| Pink Hill Town | 386 | 457 | 522 |
| Sand Hill Twp. | 1,012 | 962 | 927 |
| Southwest Twp. | 1,298 | 1,354 | 1,514 |
| Trent Twp. | 2,361 | 2,124 | 1,788 |
| Vance Twp. | 2,258 | 2,575 | 2,720 |
| Woodington Twp. | 1,742 | 1,597 | 1,272 |
| *Town Total in Lenoir County | | | |
| Grifton Town | -- | 270 | 312 |

| | 1950 | 1960 | 1970 |
|---|---|---|---|
| Onslow County | 42,047 | 86,208 | 103,126 |
| Jacksonville Twp. | 10,089 | 40,834 | 55,737 |
| * Camp Lejeune Central (U) (Part) | -- | -- | 13,835 |
| Jacksonville City | 3,960 | 13,491 | 16,021 |
| New River-Gieger (U) | -- | -- | 8,699 |
| Richlands Twp. | 6,298 | 7,331 | 7,572 |
| Richlands Town | 877 | 1,079 | 935 |
| Stump Sound Twp. | 4,391 | 5,486 | 5,545 |
| Chadwick Acres Town | -- | -- | 12 |
| Holly Ridge Town | 1,082 | 731 | 415 |
| Swansboro Twp. | 11,662 | 21,678 | 20,800 |
| * Camp Lejeune Central (U) (Part) | -- | -- | 15,352 |
| Swansboro Town | 559 | 1,104 | 1,207 |
| White Oak Twp. | 9,607 | 10,879 | 13,472 |
| * Camp Lejeune Central (U) (Part) | -- | -- | 5,362 |
| *Town Total in Onslow County Camp Lejeune Central (U) | -- | -- | 34,549 |
| Pamlico County | 9,993 | 9,850 | 9,467 |
| Twp. 1 | 1,951 | 1,686 | 1,813 |
| Twp. 2 | 1,441 | 1,573 | 1,489 |
| Stonewall Town | 272 | 214 | 335 |
| Twp. 3 | 2,990 | 3,169 | 2,886 |
| Alliance Town | -- | -- | 577 |
| Bayboro Town | 453 | 545 | 665 |
| Vandemere Town | 475 | 452 | 379 |
| Twp. 4 | 1,112 | 945 | 922 |
| Twp. 5 | 2,499 | 2,477 | 2,357 |
| Arapahoe Town | 273 | 274 | 212 |
| Oriental Town | 590 | 522 | 445 |
| Wayne County | 64,267 | 82,059 | 85,408 |
| Brogen Twp. | 8,853 | 10,250 | 13,442 |
| Dudley Town | 133 | 158 | 199 |
| * Mount Olive Town (Part) | 3,732 | 4,644 | 4,872 |
| Buck Swamp Twp. | 2,180 | 2,079 | 2,034 |
| * Pikeville Town (Part) | 292 | 306 | 320 |
| Fork Twp. | 5,104 | 6,563 | 6,578 |
| Goldsboro Twp. | 25,922 | 32,443 | 29,822 |
| * Goldsboro City (Part) | 21,454 | 27,691 | 25,629 |
| South Goldsboro (U) | -- | -- | 2,094 |

| | 1950 | 1960 | 1970 |
|---|---|---|---|
| Wayne County (Con.) | | | |
| Grantham Twp. | 3,648 | 3,378 | 2,872 |
| Great Swamp Twp. | 1,909 | 1,592 | 1,286 |
| Indian Springs Twp. | 2,690 | 2,625 | 2,242 |
| Seven Springs Town | 197 | 207 | 188 |
| Nahunta Twp. | 4,739 | 4,509 | 3,944 |
| Eureka Town | 192 | 246 | 263 |
| Fremont Town | 1,395 | 1,609 | 1,596 |
| New Hope Twp. | 3,245 | 12,039 | 14,994 |
| * Goldsboro City (Part) | -- | 1,182 | 1,163 |
| Seymour-Johnson (U) | -- | -- | 8,172 |
| Pikeville Twp. | 1,412 | 1,243 | 1,170 |
| * Pikeville Town (Part) | 172 | 219 | 260 |
| Saulston Twp. | 2,159 | 2,111 | 1,858 |
| Stony Creek Twp. | 2,406 | 3,227 | 5,166 |
| * Goldsboro City (Part) | -- | -- | 18 |
| *Town Totals in Wayne County | | | |
| Mount Olive Town | 3,732 | 4,644 | 4,872 |
| Pikeville Town | 464 | 525 | 580 |
| Goldsboro City | 21,454 | 28,873 | 26,810 |

# REGION Q

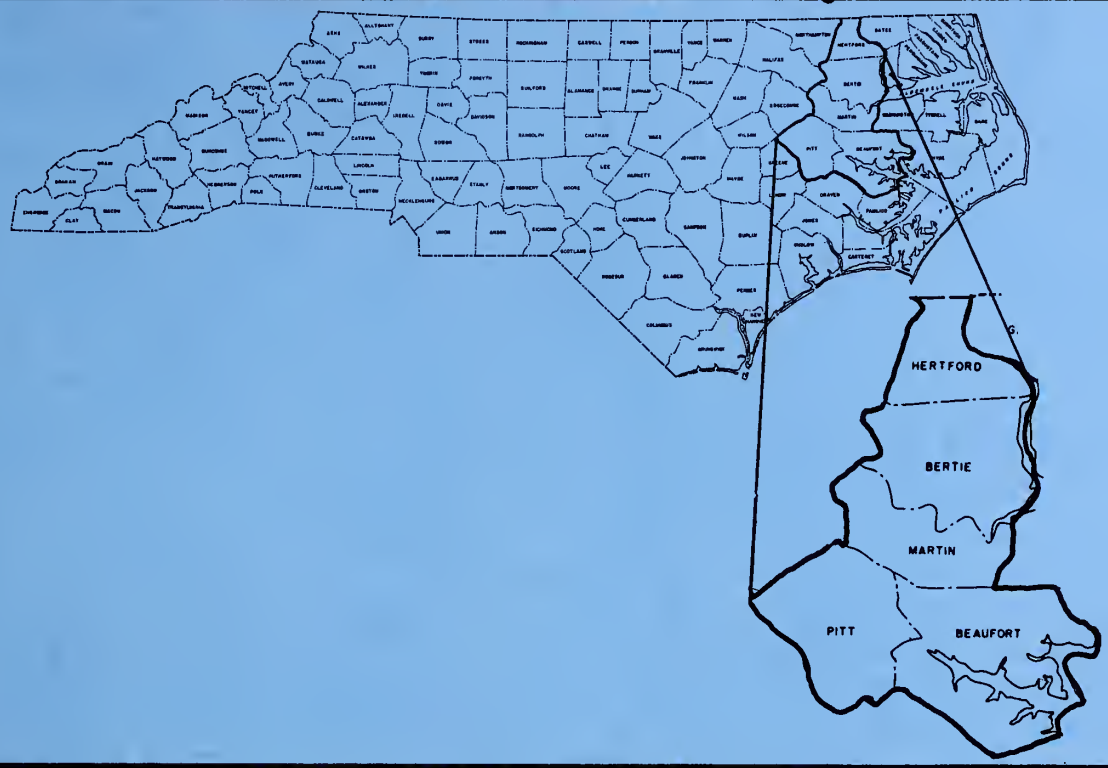


| Counties | 1950 | 1960 | Percent Change 1950-1960 | 1970 | Percent Change 1960-1970 |
|---|---|---|---|---|---|
| Beaufort | 37,134 | 36,014 | -3.0 | 35,980 | - 0.1 |
| Bertie | 26,439 | 24,350 | -7.9 | 20,528 | -15.7 |
| Hertford | 21,453 | 22,718 | 5.9 | 23,529 | 3.6 |
| Martin | 27,938 | 27,139 | -2.9 | 24,730 | - 8.9 |
| Pitt | 63,789 | 69,942 | 9.6 | 73,900 | 5.7 |
| Region Q | 176,753 | 180,163 | 1.9 | 178,667 | - 0.8 |

Region Q - Population of County Subdivisions

1950 - 1960 - 1970

| | 1950 | 1960 | 1970 |
|---|---|---|---|
| Beaufort County | 37,134 | 36,014 | 35,980 |
| Bath Twp. | 3,733 | 3,323 | 3,237 |
| Bath Town | 381 | 346 | 231 |
| Chocowinity Twp. | 4,624 | 4,628 | 4,661 |
| Chocowinity Town | -- | 580 | 566 |
| Long Acre Twp. | 5,031 | 5,318 | 6,976 |
| Pinetown Town | 301 | 215 | 278 |
| Washington Park Town | 421 | 574 | 517 |
| Pantego Twp. | 5,713 | 5,377 | 5,126 |
| Belhaven Town | 2,528 | 2,386 | 2,259 |
| Pantego Town | 275 | 262 | 218 |
| Richland Twp. | 4,241 | 3,462 | 3,626 |
| Aurora Town | 525 | 449 | 620 |
| Edward Town | 155 | 112 | 115 |
| South Creek Town | 108 | 82 | 73 |
| Washington Twp. | 13,792 | 13,906 | 12,354 |
| Washington City | 9,698 | 9,939 | 8,961 |
| Bertie County | 26,439 | 24,350 | 20,528 |
| Colerain Twp. | 5,148 | 4,756 | 4,069 |
| Colerain Town | 367 | 340 | 373 |
| * Powellsville Town (Part) | 223 | 228 | 223 |
| Indian Woods Twp. | 1,349 | 1,183 | 874 |
| Merry Hill Twp. | 1,416 | 1,242 | 630 |
| Mitchells Twp. | 3,032 | 2,860 | 2,373 |
| * Aulander Town (Part) | 1,112 | 1,083 | 945 |
| * Powellsville Town (Part) | 27 | 31 | 24 |
| Roxobel Twp. | 2,443 | 2,256 | 1,871 |
| * Aulander Town (Part) | -- | -- | 2 |
| Kelford Town | 405 | 362 | 295 |
| Roxobel Town | 394 | 452 | 347 |
| Snake Bite Twp. | 1,659 | 1,206 | 1,036 |
| Whites Twp. | 2,154 | 2,029 | 2,006 |
| Windsor Twp. | 6,962 | 6,893 | 6,141 |
| Askewville Town | -- | 195 | 247 |
| Windsor Town | 1,781 | 1,813 | 2,199 |
| Woodville Twp. | 2,276 | 1,925 | 1,528 |
| Lewiston Town | 339 | 360 | 327 |
| Woodville Town | 387 | 344 | 253 |
| *Town Totals in Bertie County | | | |
| Powellsville Town | 250 | 259 | 247 |
| Aulander Town | 1,112 | 1,083 | 947 |

| | 1950 | 1960 | 1970 |
|---|---|---|---|
| Hertford County | 21,453 | 22,718 | 23,529 |
| Ahoskie Twp. | 6,671 | 8,031 | 8,535 |
| Ahoskie Town. | 3,579 | 4,583 | 5,105 |
| Harrellsville Twp. | 2,400 | 1,972 | 1,669 |
| Harrellsville Town | 167 | 171 | 165 |
| Maneys Neck Twp. | 1,703 | 1,498 | 1,385 |
| Como Town | -- | -- | 211 |
| Murfreesboro Twp. | 4,399 | 5,181 | 6,201 |
| Murfreesboro Town | 2,140 | 2,643 | 3,508 |
| St. Johns Twp. | 3,440 | 3,217 | 3,116 |
| Winton Twp. | 2,840 | 2,819 | 2,623 |
| Winton Town | 834 | 835 | 917 |
| Martin County | 27,938 | 27,139 | 24,730 |
| Beargrass Twp. | 1,652 | 1,489 | 1,165 |
| Beargrass Town | 128 | 103 | 99 |
| Cross Roads Twp. | 1,506 | 1,181 | 965 |
| Everetts Town | 244 | 225 | 198 |
| Goose Nest Twp. | 3,216 | 3,012 | 2,187 |
| Oak City Town | 518 | 574 | 559 |
| Griffins Twp. | 1,264 | 1,147 | 1,084 |
| Hamilton Twp. | 2,521 | 2,268 | 1,840 |
| Hamilton Town | 514 | 565 | 579 |
| Hassell Town | 137 | 147 | 160 |
| Jamesville Twp. | 2,583 | 2,334 | 2,185 |
| Jamesville Town | 529 | 538 | 533 |
| Poplar Point Twp. | 927 | 779 | 601 |
| Robersonville Twp. | 5,181 | 4,876 | 4,589 |
| Gold Point Town | 132 | 98 | 108 |
| Parmele Town | 406 | 323 | 373 |
| Robersonville Town | 1,414 | 1,684 | 1,910 |
| Williams Twp. | 958 | 815 | 828 |
| Williamston Twp. | 8,130 | 9,238 | 9,286 |
| Williamston Town | 4,975 | 6,924 | 6,570 |
| Pitt County | 63,789 | 69,942 | 73,900 |
| Arthur Twp. | 2,089 | 2,112 | 1,812 |
| Ayden Twp. | 5,628 | 5,281 | 5,444 |
| Ayden Town | 2,282 | 3,108 | 3,450 |
| Belvoir Twp. | 1,516 | 2,319 | 2,376 |
| * Greenville City (Part) | -- | -- | 172 |
| Bethel Twp. | 3,822 | 3,864 | 3,103 |
| Bethel Town | 1,402 | 1,578 | 1,514 |
| Carolina Twp. | 2,480 | 2,474 | 1,925 |
| Chicod Twp. | 5,560 | 2,567 | 2,614 |
| Falkland Twp. | 2,009 | 2,381 | 1,870 |
| Falkland Town | 174 | 140 | 130 |

| | 1950 | 1960 | 1970 |
|---|---|---|---|
| Pitt County (Con.) | | | |
| Farmville Twp. | 6,169 | 6,435 | 6,522 |
| Farmville Town | 2,942 | 3,997 | 4,424 |
| Fountain Twp. | 1,673 | 1,756 | 1,443 |
| Fountain Town | 451 | 496 | 434 |
| Greenville Twp. | 23,325 | 25,687 | 30,486 |
| * Greenville City (Part) | 16,724 | 22,860 | 27,940 |
| Grifton Twp. | -- | 3,201 | 3,552 |
| * Grifton Town (Part) | 510 | 1,546 | 1,548 |
| Grimesland Twp. | -- | 2,901 | 3,050 |
| Grimesland Town | 414 | 362 | 394 |
| Pactolus Twp. | 2,471 | 3,149 | 3,215 |
| Swift Creek Twp. | 3,452 | 1,180 | 1,076 |
| Winterville Twp. | 3,595 | 4,635 | 5,412 |
| * Greenville City (Part) | -- | -- | 951 |
| Winterville Town | 870 | 1,418 | 1,437 |
| *Town Totals in Pitt County | | | |
| Greenville City | 16,724 | 22,860 | 29,063 |
| Grifton Town | 510 | 1,546 | 1,548 |

# REGION R

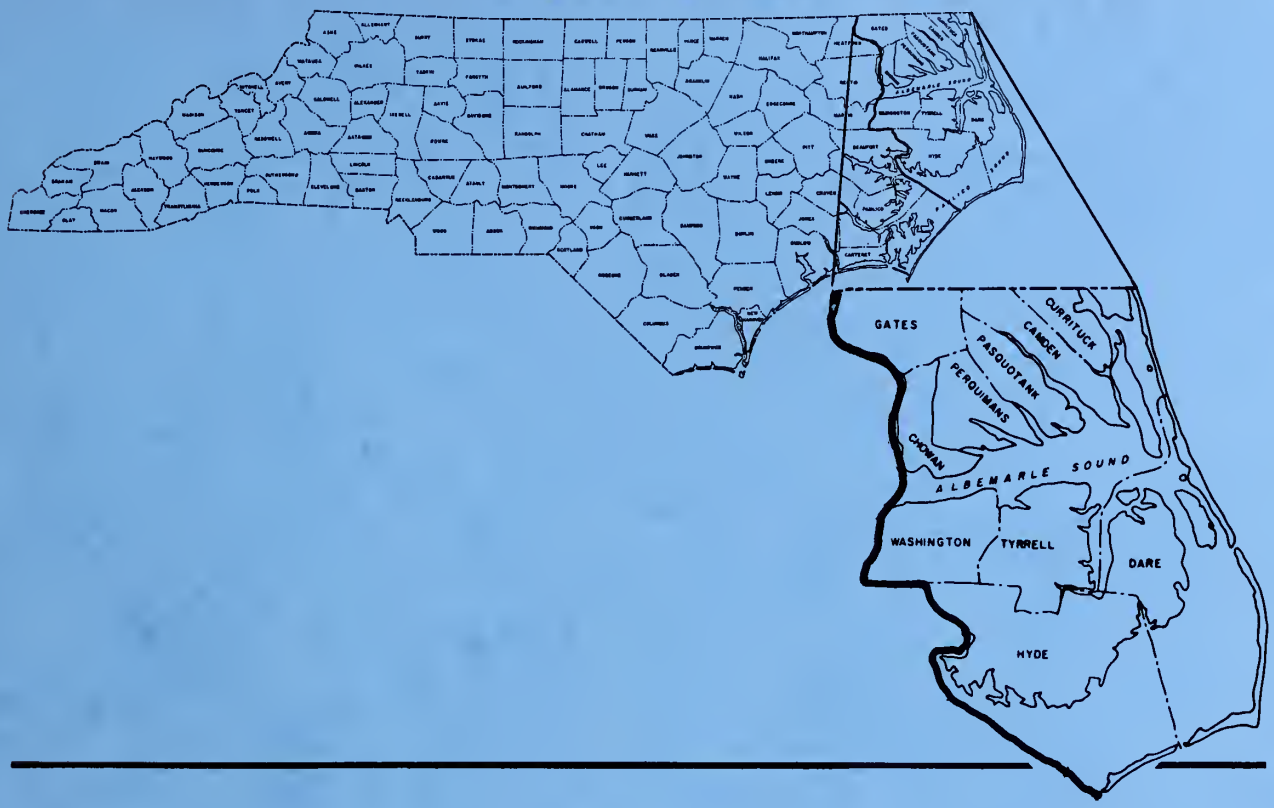


| Counties | 1950 | 1960 | Percent Change 1950-1960 | 1970 | Percent Change 1960-1970 |
|---|---|---|---|---|---|
| Camden | 5,223 | 5,598 | 7.2 | 5,453 | - 2.6 |
| Chowan | 12,540 | 11,729 | - 6.5 | 10,764 | - 8.2 |
| Currituck | 6,201 | 6,601 | 6.5 | 6,976 | 5.7 |
| Dare | 5,405 | 5,935 | 9.8 | 6,995 | 17.9 |
| Gates | 9,555 | 9,254 | - 3.2 | 8,524 | - 7.9 |
| Hyde | 6,479 | 5,765 | -11.0 | 5,571 | - 3.4 |
| Pasquotank | 24,347 | 25,630 | 5.3 | 26,824 | 4.7 |
| Perquimans | 9,602 | 9,178 | - 4.4 | 8,351 | - 9.0 |
| Tyrrell | 5,048 | 4,520 | -10.5 | 3,806 | -15.8 |
| Washington | 13,180 | 13,488 | 2.3 | 14,038 | 4.1 |
| Region R | 97,580 | 97,698 | 0.1 | 97,302 | - 0.4 |

Region R - Population of County Subdivisions

1950 - 1960 - 1970

| | 1950 | 1960 | 1970 |
|---|---|---|---|
| Camden County | 5,223 | 5,598 | 5,453 |
| Court House Twp. | 1,685 | 1,858 | 1,848 |
| Shiloh Twp. | 1,634 | 1,725 | 1,676 |
| South Mills Twp. | 1,904 | 2,015 | 1,929 |
| Chowan County | 12,540 | 11,729 | 10,764 |
| Twp. 1 Edenton | 7,508 | 7,294 | 6,814 |
| Edenton Town | 4,468 | 4,458 | 4,766 |
| Twp. 2 Middle | 2,232 | 2,224 | 1,840 |
| Twp. 3 Upper | 1,499 | 1,449 | 1,278 |
| Twp. 4 Yeopim | 1,301 | 762 | 832 |
| Currituck County | 6,201 | 6,601 | 6,976 |
| Crawford Twp. | 2,447 | 2,332 | 2,487 |
| Fruitville Twp. | 489 | 440 | 508 |
| Moyock Twp. | 915 | 1,207 | 1,494 |
| Poplar Branch Twp. | 2,350 | 2,622 | 2,487 |
| Dare County | 5,405 | 5,935 | 6,995 |
| Atlantic Twp. | 665 | 864 | 1,141 |
| Kill Devil Hills Town | -- | 268 | 357 |
| Croatan Twp. | 575 | 545 | 540 |
| East Lake Twp. | 121 | 115 | 88 |
| Hatteras Twp. | 1,046 | 1,217 | 1,333 |
| Kennekeet Twp. | 576 | 434 | 565 |
| Nags Head Twp. | 2,422 | 2,760 | 3,328 |
| Manteo Town | 635 | 587 | 547 |
| Nags Head Town | -- | -- | 414 |
| Gates County | 9,555 | 9,254 | 8,524 |
| Gatesville Twp. | 1,571 | 1,658 | 1,598 |
| Gatesville Town | 323 | 460 | 338 |
| Hall Twp. | 944 | 847 | 949 |
| Haslett Twp. | 929 | 904 | 767 |
| Holly Grove Twp. | 1,751 | 1,599 | 1,367 |
| Hunters Mill Twp. | 1,539 | 1,568 | 1,339 |

| | 1950 | 1960 | 1970 |
|---|---|---|---|
| Gates County (Con.) | | | |
| Mintonsville Twp. | 1,452 | 1,287 | 1,045 |
| Reynoldson Twp. | 1,369 | 1,391 | 1,459 |
| Hyde County | 6,479 | 5,765 | 5,571 |
| Currituck Twp. | 1,319 | 1,128 | 1,133 |
| Fairfield Twp. | 676 | 573 | 541 |
| Lake Landing Twp. | 2,628 | 2,453 | 2,377 |
| Ocracoke Twp. | 509 | 475 | 541 |
| Swan Quarter Twp. | 1,347 | 1,121 | 958 |
| Unorganized Territory | -- | 15 | 21 |
| Pasquotank County | 24,347 | 25,630 | 26,824 |
| Elizabeth City Twp. | 15,836 | 15,870 | 15,507 |
| * Elizabeth City City (Part) | 12,685 | 13,920 | 13,652 |
| Mount Hermon Twp. | 1,434 | 1,594 | 2,352 |
| * Elizabeth City City (Part) | -- | -- | -- |
| Newland Twp. | 1,621 | 1,716 | 1,923 |
| Nixonton Twp. | 2,641 | 3,063 | 3,135 |
| * Elizabeth City City (Part) | -- | 142 | 417 |
| Providence Twp. | 1,235 | 1,960 | 2,819 |
| Salem Twp. | 1,580 | 1,427 | 1,088 |
| *Town Total in Pasquotank County | | | |
| Elizabeth City City | 12,685 | 14,062 | 14,069 |
| Perquimans County | 9,602 | 9,178 | 8,351 |
| Belvidere Twp. | 1,483 | 1,402 | 1,265 |
| Bethel Twp. | 1,102 | 898 | 851 |
| * Hertford Town (Part) | -- | -- | 14 |
| Hertford Twp. | 3,206 | 3,111 | 2,763 |
| * Hertford Town (Part) | 2,096 | 2,068 | 2,009 |
| New Hope Twp. | 1,569 | 1,720 | 1,636 |
| Parkville Twp. | 2,242 | 2,047 | 1,836 |
| * Hertford Town (Part) | -- | -- | -- |
| Winfall Town | 421 | 269 | 581 |
| *Town Total in Perquimans County | | | |
| Hertford Town | 3,206 | 2,068 | 2,023 |

| | 1950 | 1960 | 1970 |
|---|---|---|---|
| Tyrrell County | 5,048 | 4,520 | 3,806 |
| Alligator Twp. | 589 | 613 | 482 |
| Columbia Twp. | 2,482 | 2,212 | 1,910 |
| Columbia Town | 1,161 | 1,099 | 902 |
| Gum Neck Twp. | 883 | 732 | 523 |
| Scuppernong Twp. | 1,002 | 901 | 838 |
| South Fork Twp. | 92 | 62 | 53 |
| Washington County | 13,180 | 13,488 | 14,038 |
| Lees Mills Twp. | 3,435 | 3,444 | 3,407 |
| Roper Town | 793 | 771 | 649 |
| Plymouth Twp. | 6,294 | 6,948 | 7,512 |
| Plymouth Town | 4,486 | 4,666 | 4,774 |
| Scuppernong Twp. | 2,244 | 1,629 | 1,733 |
| Creswell Town | 425 | 402 | 633 |
| Skinnersville Twp. | 1,207 | 1,467 | 1,386 |